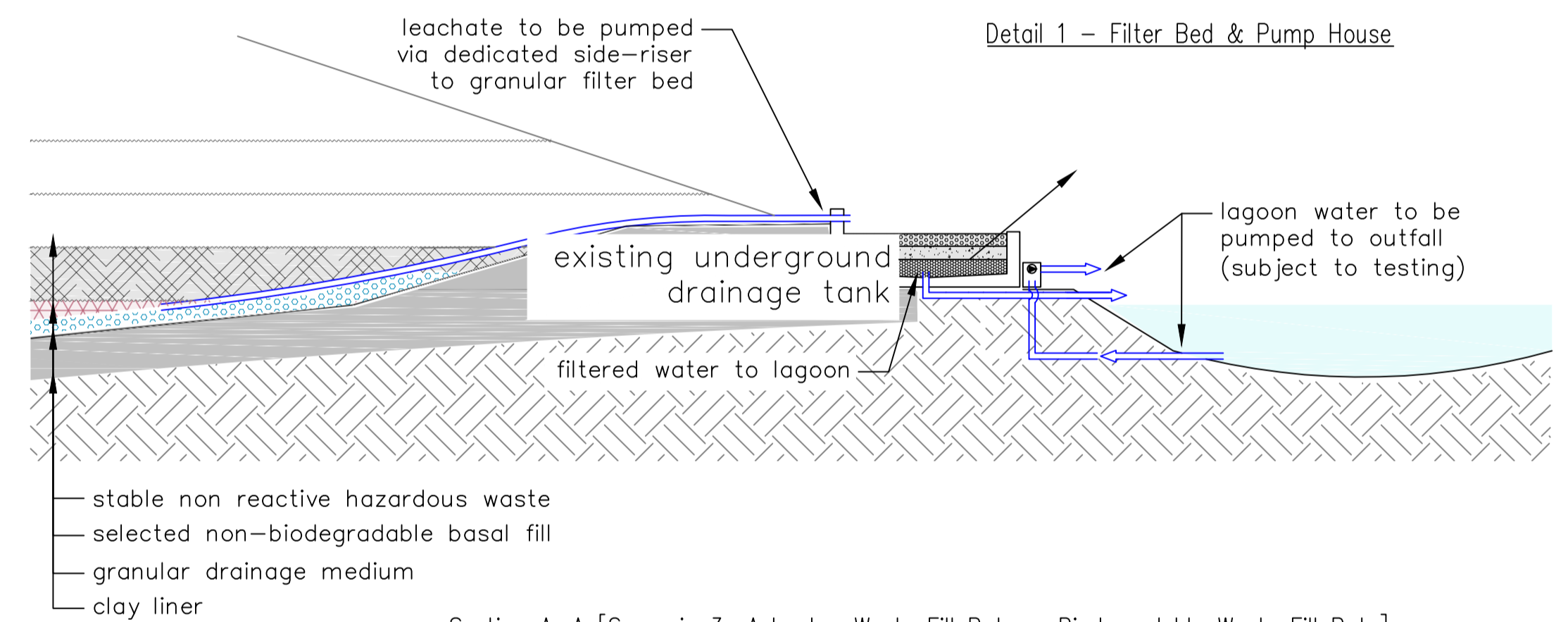
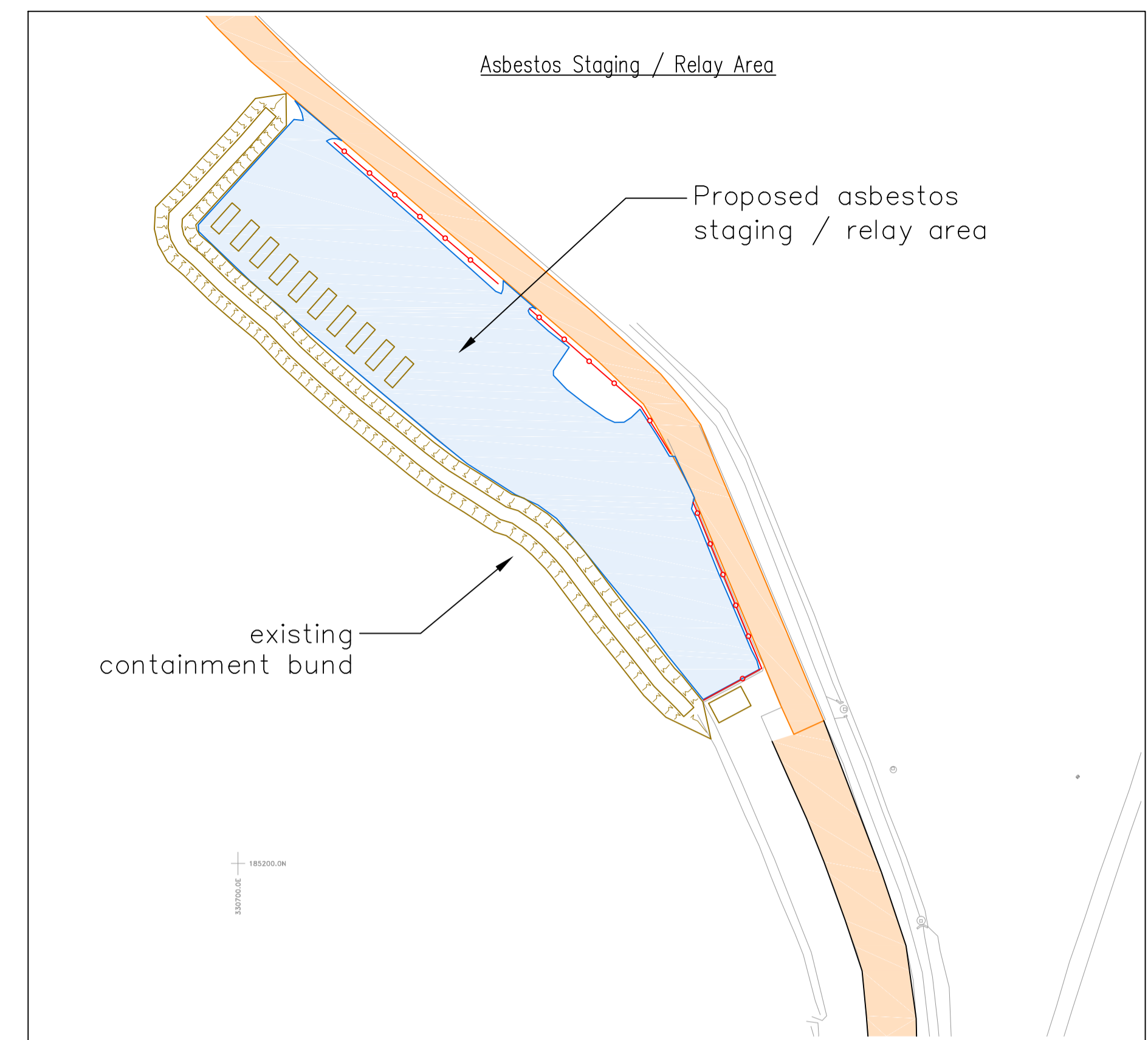
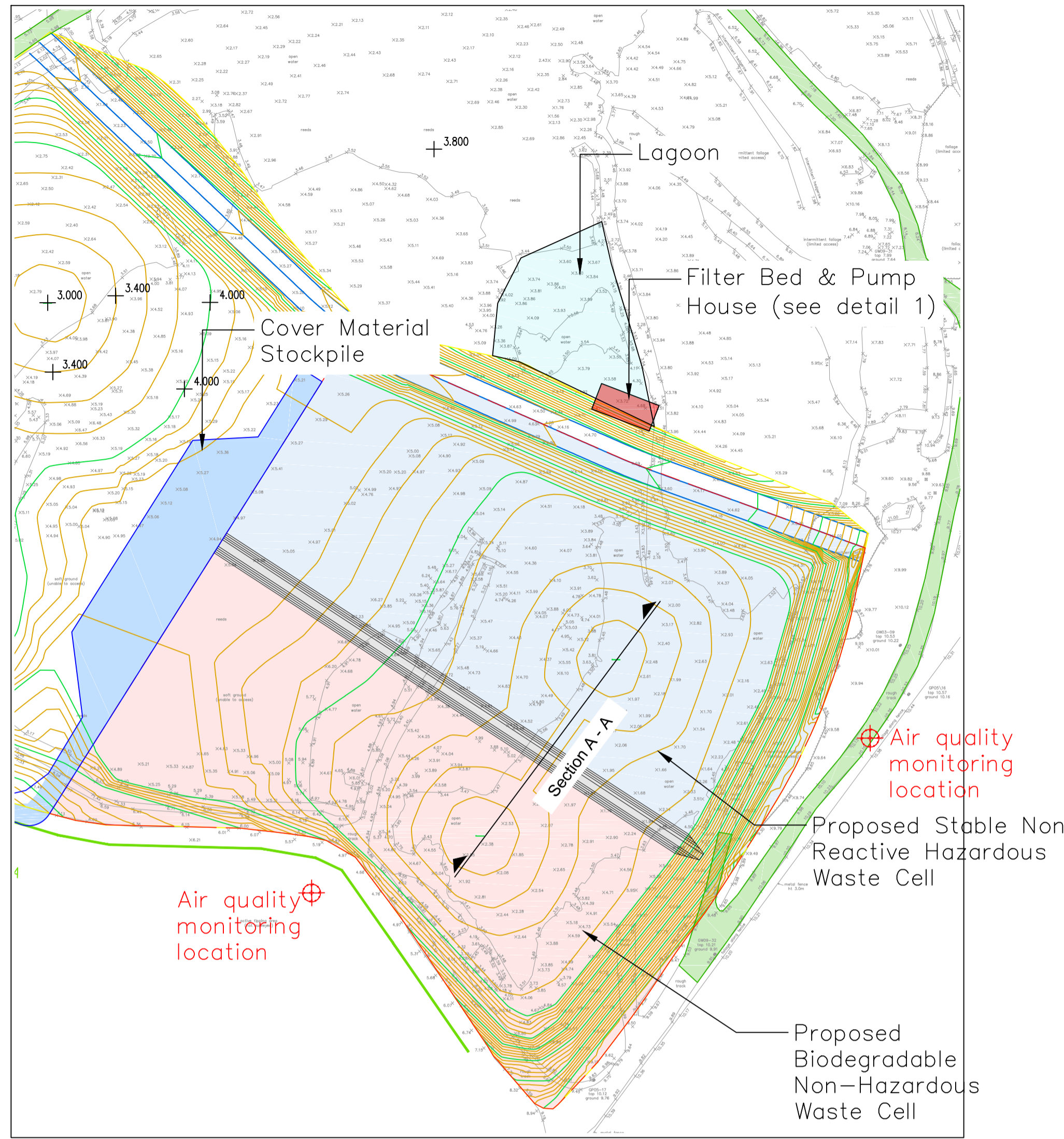


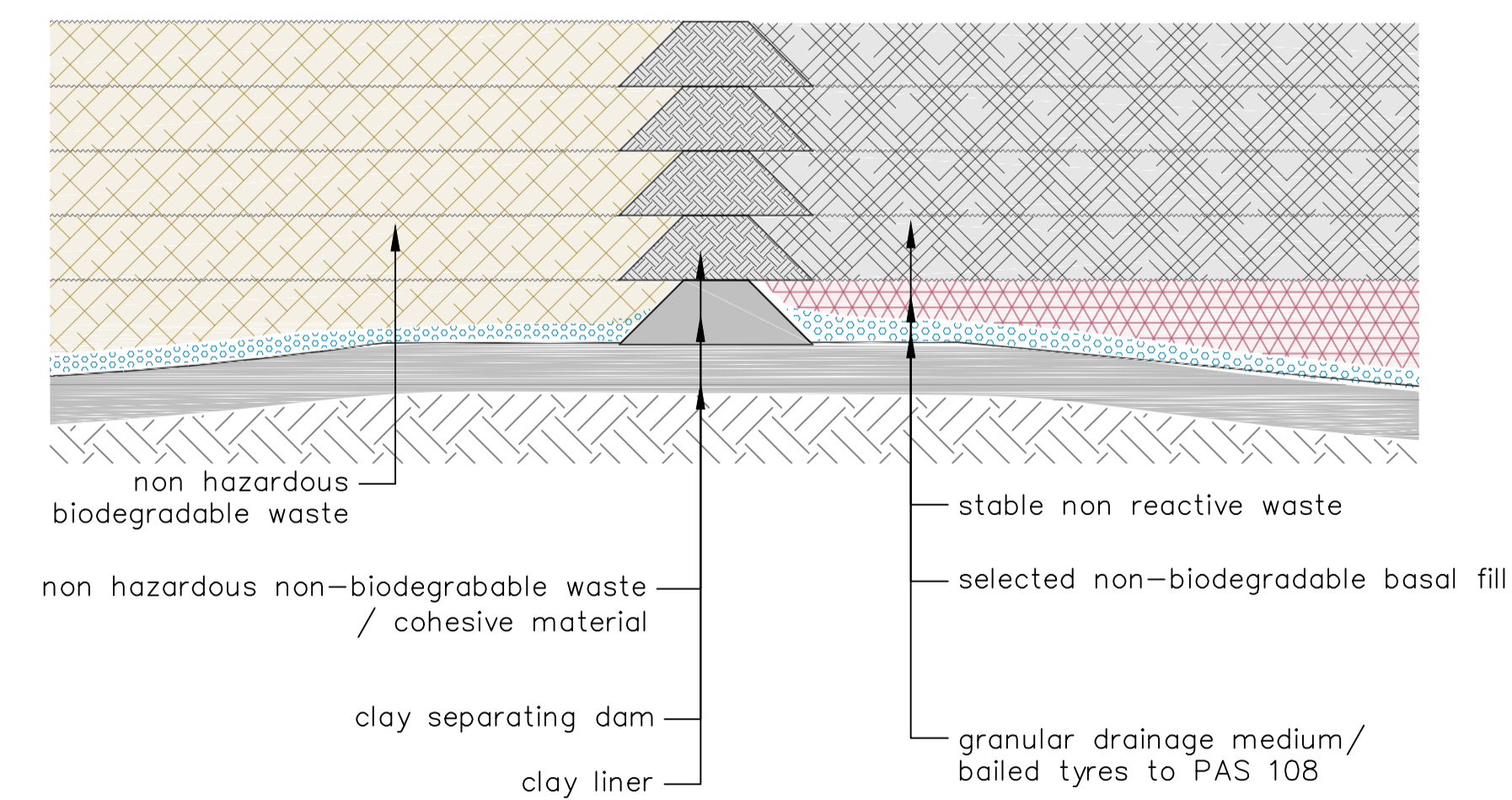
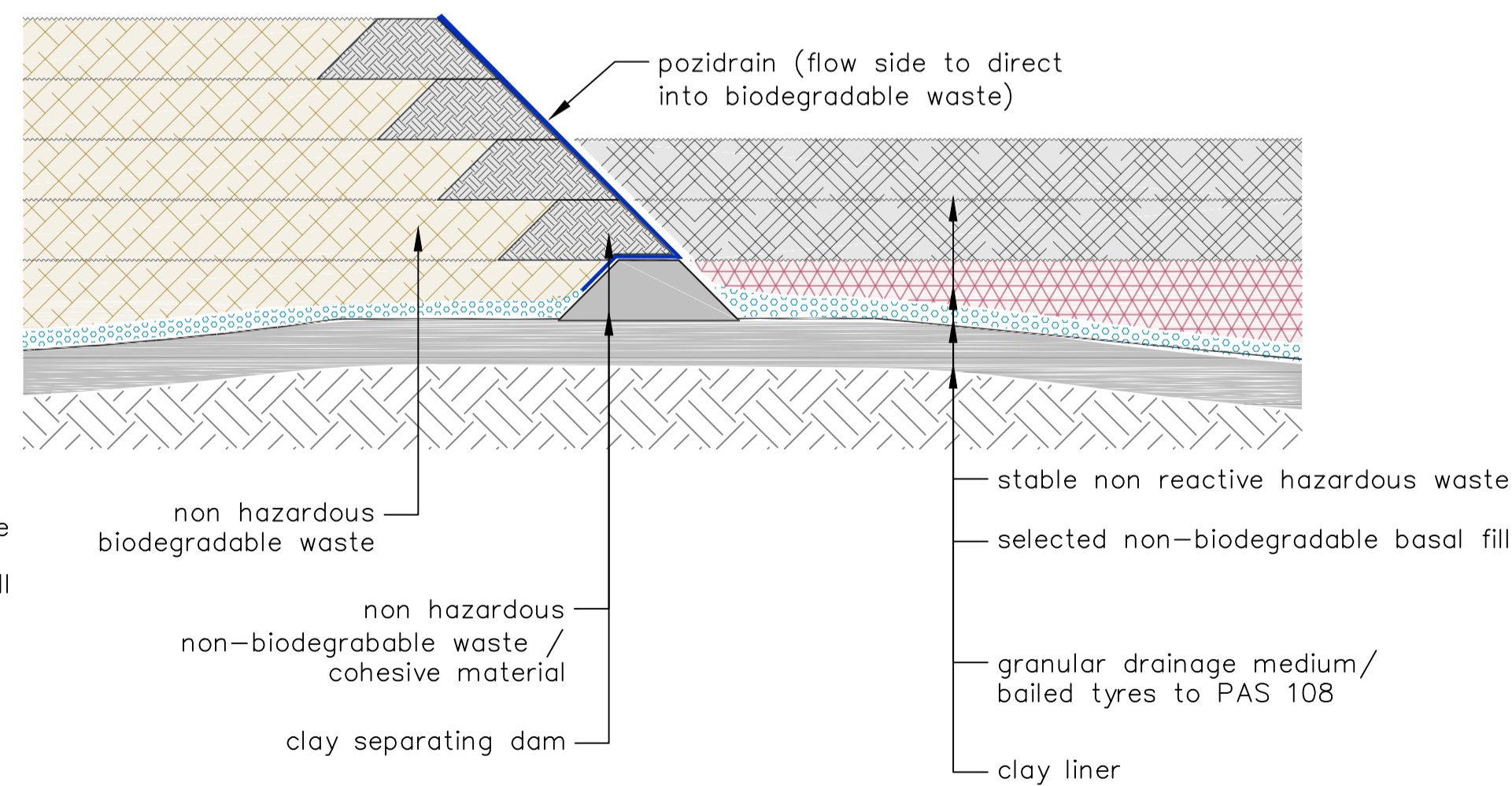
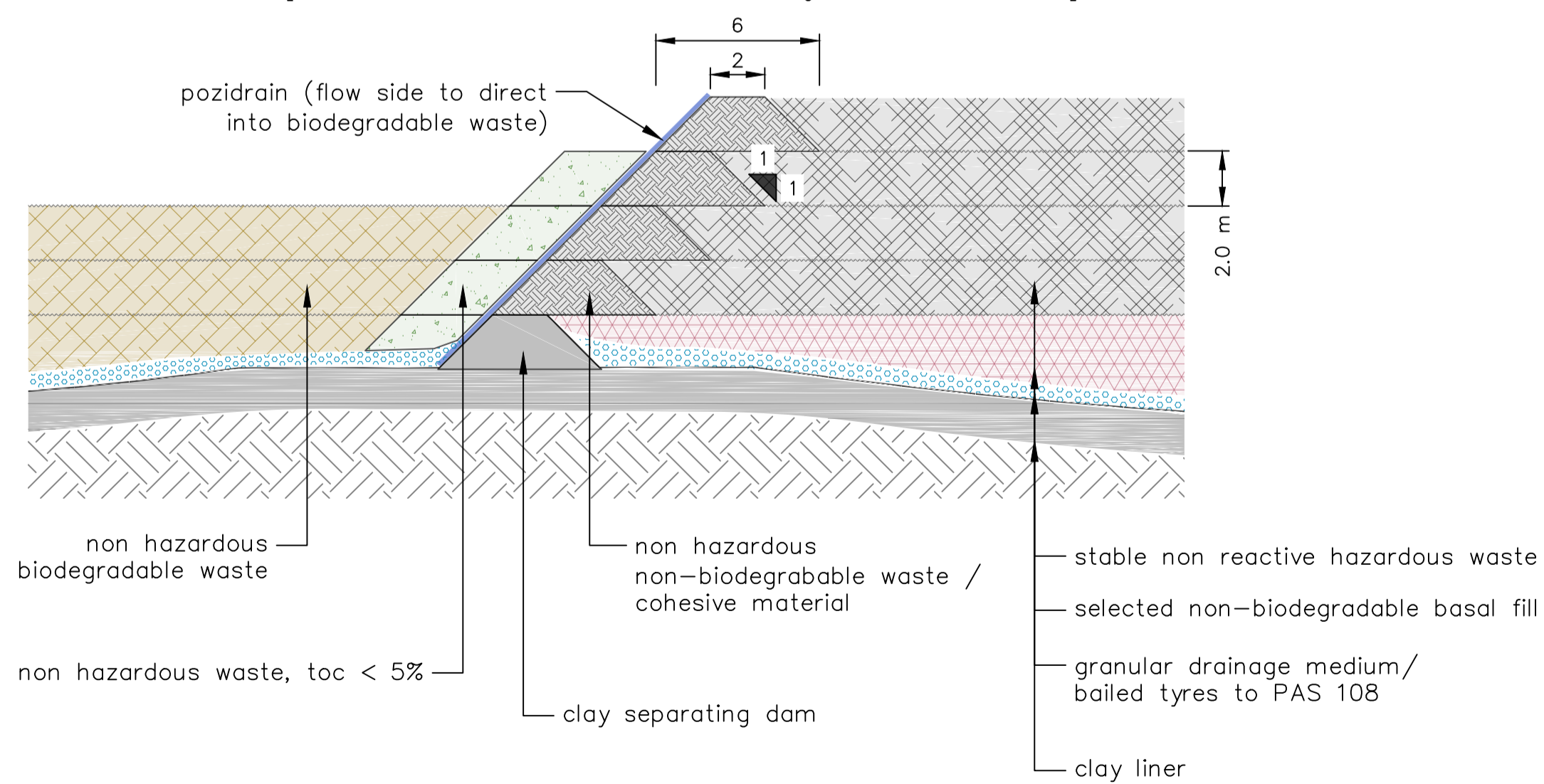
- Approximate area for stabilisation 15000m<sup>2</sup>
- Biodegradable Non Hazardous Waste
- Stable Non Reactive Hazardous Waste
- Haul Route Options



Section A-A [Scenario 1: Asbestos Waste Fill Rate > Biodegradable Waste Fill Rate]

Section A-A [Scenario 2: Biodegradable Waste Fill Rate > Asbestos Waste Fill Rate]

Section A-A [Scenario 3: Asbestos Waste Fill Rate = Biodegradable Waste Fill Rate]



Reproduced from the Ordnance Survey mapping with the permission of the Controller of Her Majesty's Stationery Office © Crown copyright. Unauthorised reproduction infringes Crown copyright and may lead to prosecution or civil proceedings. Newport City Council Licence No. 100024210 (2010).

Rev	Details	Df	Ch	Ap	Date

**Streetscene**  
 Andrew Morris CEng MICE  
 Head of Streetscene  
 Newport City Council  
 Civic Centre, Newport  
 South Wales, NP20 4UR.  
 Telephone: 01633 656656  
 Email: streetscene@newport.gov.uk



Project  
 WDS Stage 2  
 Stable, Non Reactive Hazardous Waste Cell (Asbestos)

Proposed General Arrangement

File No. 2505	Status: Consultation	
Drawn By MDH	Checked By	Approved By
Date Mar 15	Date	Date
Scales SCHEMATIC		
Drawing No. 2505 - 001		