




NOTES:

1. ALL DIMENSIONS IN MILLIMETRES AND ALL LEVELS IN METRES ABOVE ORDNANCE DATUM.
2. DO NOT SCALE FROM THIS DRAWING.
3. ANY ANOMALIES IDENTIFIED WITH THE DETAILS SHOWN ON THIS DRAWING ARE TO BE BROUGHT TO THE ATTENTION OF FCC ENVIRONMENT (UK) LIMITED PRIOR TO CONSTRUCTION WORKS COMMENCING.

LEGEND:

-  Ownership Boundary
-  Settlement Monitoring Point
-  As-built Cell Footprint

Revisior	Date	Description	By	Chk
-	-	-	-	-
-	-	-	-	-
-	-	-	-	-

Reference files:
 Information taken from plans:
 Site Survey: 479W2294
 Settlement model: 479M2104

Reproduced from Ordnance Survey Digital maps with the permission of the Controller of Her Majesty's Stationery Office. © Crown copyright. FCC Environment (UK) Limited, 6 Siddings Court, White Rose Way, DONCASTER DN4 5NU. Licence No 0100031673



Site: PWLLFAWTKIN LANDFILL SITE				
Drawing Title: Settlement Monitoring Plan				
Drawn By: BS	Checked By: LH	Date: 11.01.22	Scale: 1:4000	Paper Size: A3
Status: FINAL	Revision: -	Drawing No: 479A473	Plan Number: PLAN 04B	