



Cynulliad Cenedlaethol Cymru
The National Assembly for Wales
Ffurflen Cais Sengl
Single Application Form
Mapiau 2006 Maps
(Cymru / Wales)
Cyfeirnod Cwsmer / Customer Reference Number

A0030351


Map 3 o 4 / Map 3 of 4

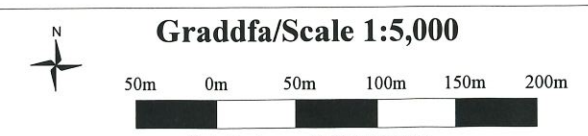
Egluriad i'r Symbolau / IACS Symbols

Ffiniau Parseli IACS  IACS parcel boundary
Rhif Dalen **AB1234** Sheet Number
Rhif Parsel **6789** Parcel Number

Heneb Restredig  Scheduled Ancient Monument
Heneb Anrhestredig  UnScheduled Ancient Monument

Bydd y data pwynt yn lleoli rhan yn unig o'r ardal restredig, ni ddangosir ei maint llawn. Point data only locates part of the scheduled area and does not show its full extent

 **MAIN AREA UNDER OWNERSHIP.**



Graddfa/Scale 1:5,000

Printed on: 26/01/2006

Mae'r wybodaeth hon i'w defnyddio ar gyfer pwrpasau IACS yn unig

This information can only be used for IACS purposes
Seiliwyd y map ar ddata Arolwg Ordnans y Tirwifren ar gyfer Adran Amaethyddiaeth Cynulliad Cenedlaethol Cymru gyda charniatad yr Arolwg Ordnans ar ran Rheolwr Llyfrfa Ei Mawrhydi. (c) Hawlfraint y Goron 2006. Cedwir pob hawlfraint. Mae copiau anawdurdodedig yn torri rheolau Hawlfraint y Goron a gall hyn arwain at erlyniad neu achos sifil. Rhif Trwydded: 100017916
This map is based on Ordnance Survey Landline data, and produced for the National Assembly for Wales Agriculture Department with the permission of Ordnance Survey on behalf of the controller of Her Majesty's Stationary Office. (c) Crown Copyright 2006. All rights reserved. Unauthorised reproduction infringes Crown Copyright and may lead to prosecution or civil proceedings. License number: 100017916