

Site Details:

BRACKLA DEPOT, WPD,
TREMAINS ROAD, BRIDGEND,
CF31 1TZ

Client Ref: WPD_Bridgend
Report Ref: GS-2911369
Grid Ref: 291057, 179719

Map Name: National Grid


Map date: 1988

Scale: 1:10,000

Printed at: 1:10,000



Surveyed 1984
Revised 1988
Edition N/A
Copyright N/A
Levelled N/A

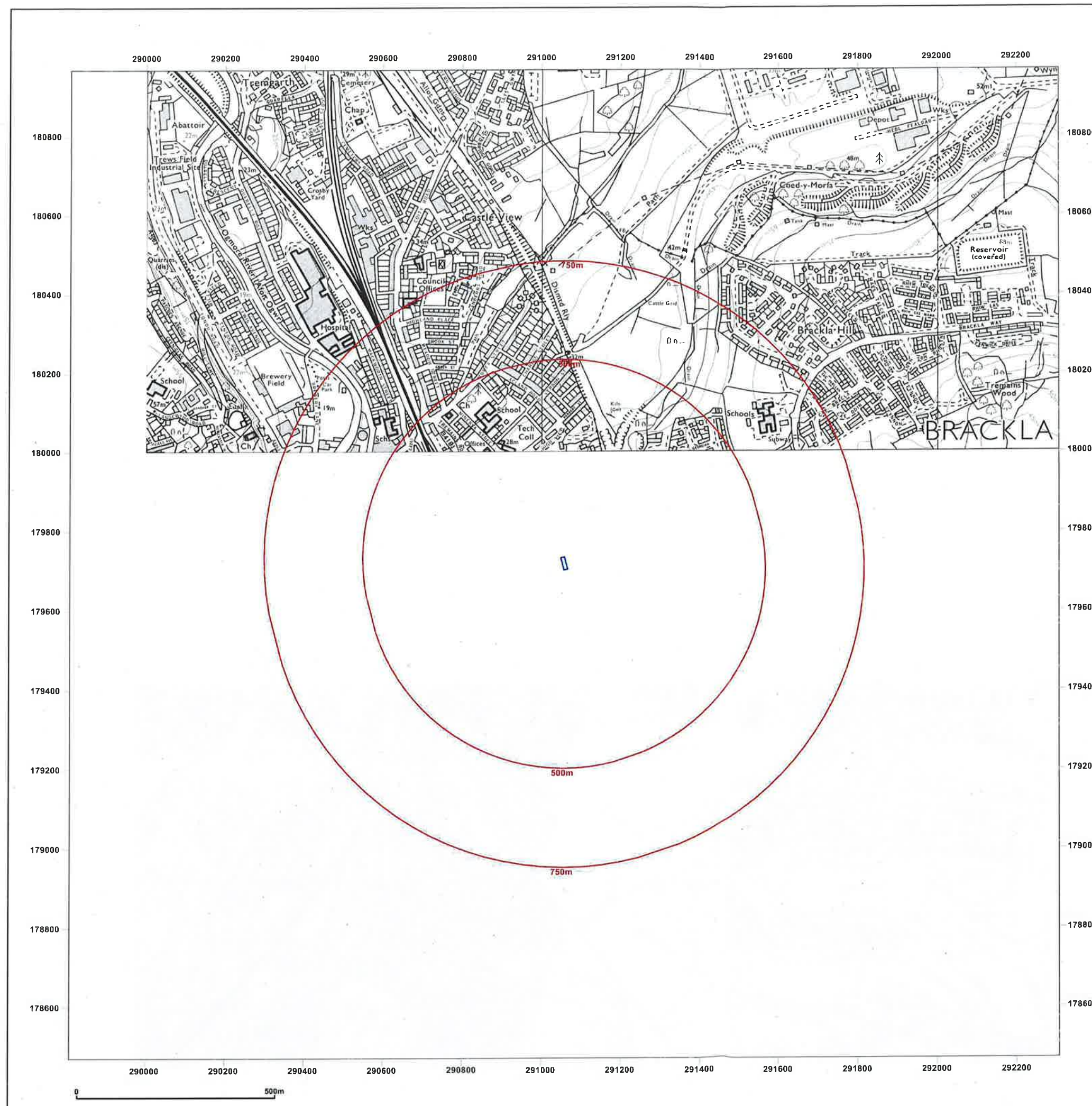


Produced by
Groundsure Insights
T: 08444 159000
E: info@groundsure.com
W: www.groundsure.com

© Crown copyright and database rights 2015 Ordnance Survey 100035207

Production date: 19 April 2016

To view map legend click here [Legend](#)



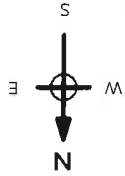
Site Details:
BRACKLA DEPOT, WPD,
TREMAINS ROAD, BRIDGEND,
CF31 1TZ

Client Ref: WPD_Bridgend
Report Ref: GS-2911369
Grid Ref: 291057, 179719


Map Name: National Grid
Map date: 1992

Scale: 1:10,000

Printed at: 1:10,000



Surveyed 1991
Revised 1992
Edition N/A
Copyright N/A
Levelled N/A



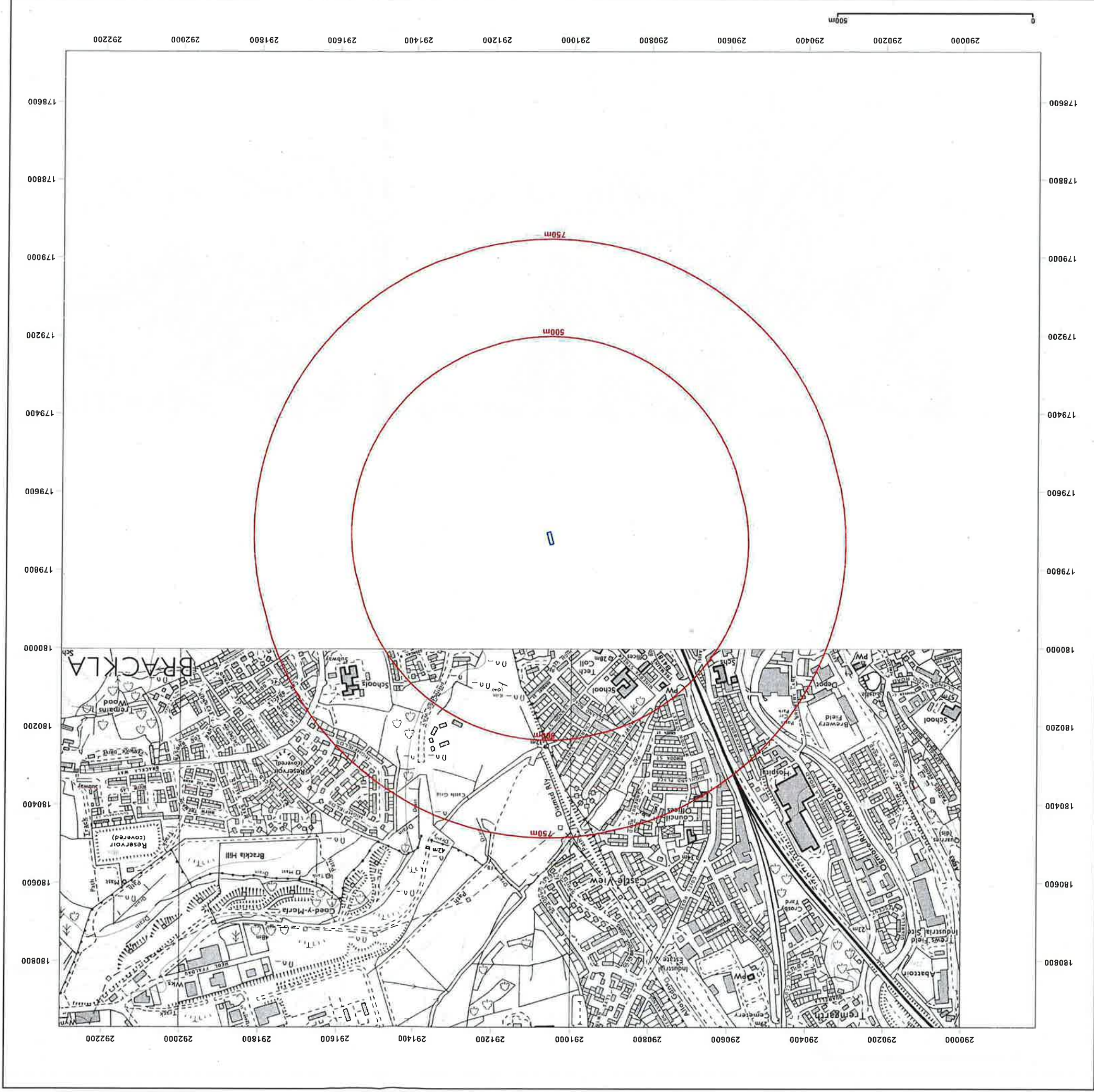
Produced by
Groundsure Insights
T: 08444 159000
E: info@groundsure.com
W: www.groundsure.com



© Crown copyright and database rights 2015 Ordnance Survey 100035207

Production date: 19 April 2016

To view map legend click here [Legend](#)



Site Details:

BRACKLA DEPOT, WPD,
TREMAINS ROAD, BRIDGEND,
CF31 1TZ

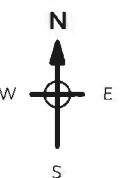
Client Ref: WPD_Bridgend
Report Ref: GS-2911369
Grid Ref: 291057, 179719

Map Name: National Grid

Map date: 1988-1993

Scale: 1:10,000

Printed at: 1:10,000



Surveyed 1984
Revised 1992
Edition N/A
Copyright N/A
Levelled N/A

Surveyed 1984
Revised 1988
Edition N/A
Copyright N/A
Levelled N/A

Surveyed 1990
Revised 1992
Edition N/A
Copyright N/A
Levelled N/A

Surveyed 1981
Revised 1993
Edition N/A
Copyright N/A
Levelled N/A



Produced by
Groundsure Insights
T: 08444 159000
E: info@groundsure.com
W: www.groundsure.com

© Crown copyright and database rights 2015 Ordnance Survey 100035207

Production date: 19 April 2016

To view map legend click here [Legend](#)



Site Details:

BRACKLA DEPOT, WPD,
TREMAINS ROAD, BRIDGEND,
CF31 1TZ

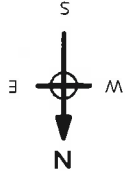
Client Ref: WPD, Bridgend
GS-2911369
Grid Ref: 291057, 179719

Map Name: 1:10,000 Raster

Map date: 2002

Scale: 1:10,000

Printed at: 1:10,000



2002



Produced by
Groundsure Insights
T: 08444 159000
E: info@groundsure.com
W: www.groundsure.com

© Crown copyright and database rights 2015 Ordnance Survey 100035207

Production date: 19 April 2016

To view map legend click here [Legend](#)



Site Details:

BRACKLA DEPOT, WPD,
TREMAINS ROAD, BRIDGEND,
CF31 1TZ

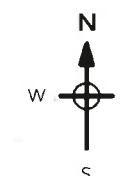
Client Ref: WPD_Bridgend
Report Ref: GS-2911369
Grid Ref: 291057, 179719

Map Name: National Grid

Map date: 2010

Scale: 1:10,000

Printed at: 1:10,000



2010

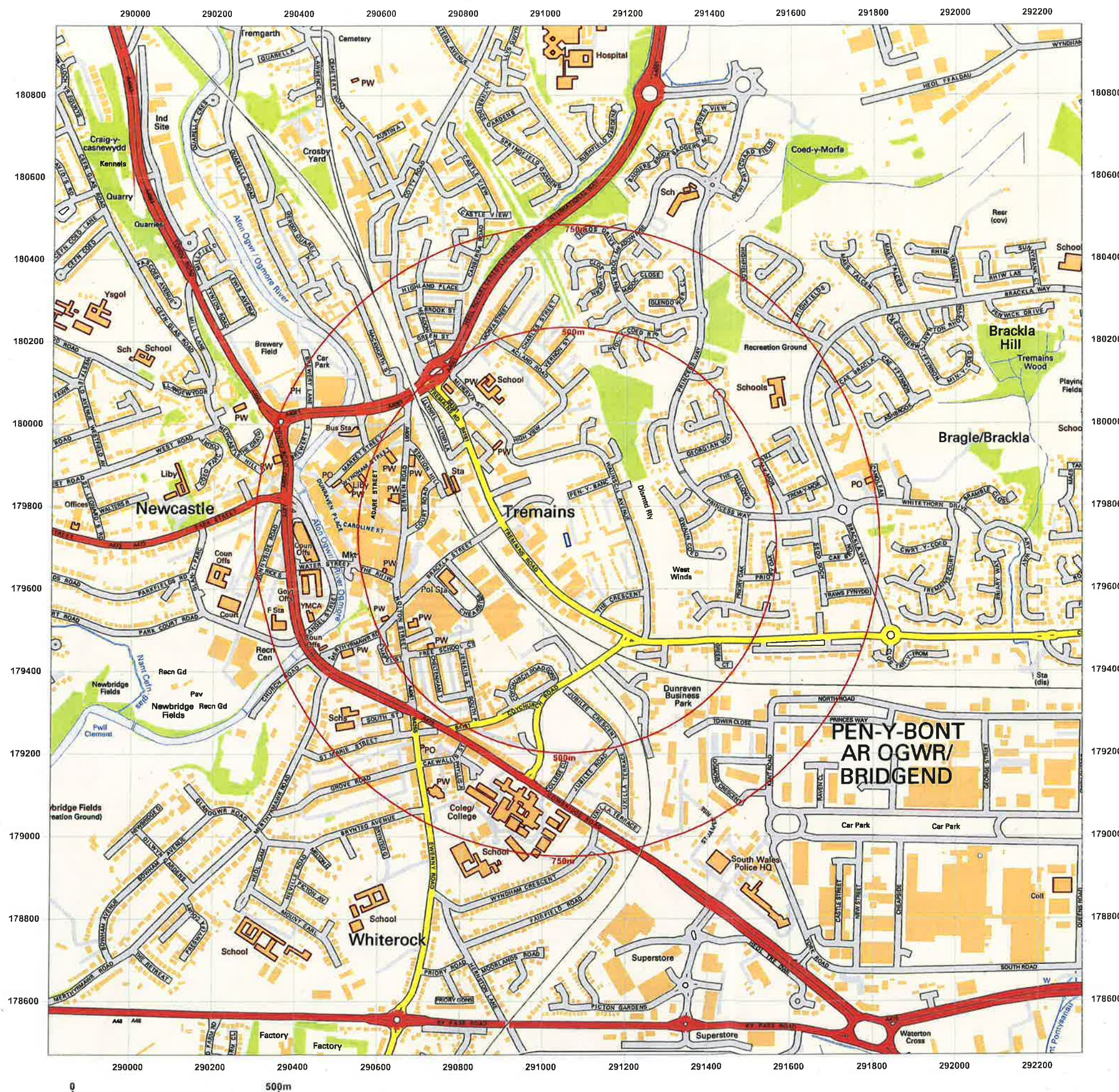


Produced by
Groundsure Insights
T: 08444 159000
E: info@groundsure.com
W: www.groundsure.com

© Crown copyright and database rights 2015 Ordnance Survey 100035207

Production date: 19 April 2016

To view map legend click here [Legend](#)



Site Details:

BRACKLA DEPOT, WPD,
TREMAINS ROAD, BRIDGEND,
CF31 1TZ

Client Ref: WPD_Bridgend
GS-2911369
Grid Ref: 291057, 179719

Map Name: National Grid

Map date: 2014

Scale: 1:10,000

Printed at: 1:10,000



2014

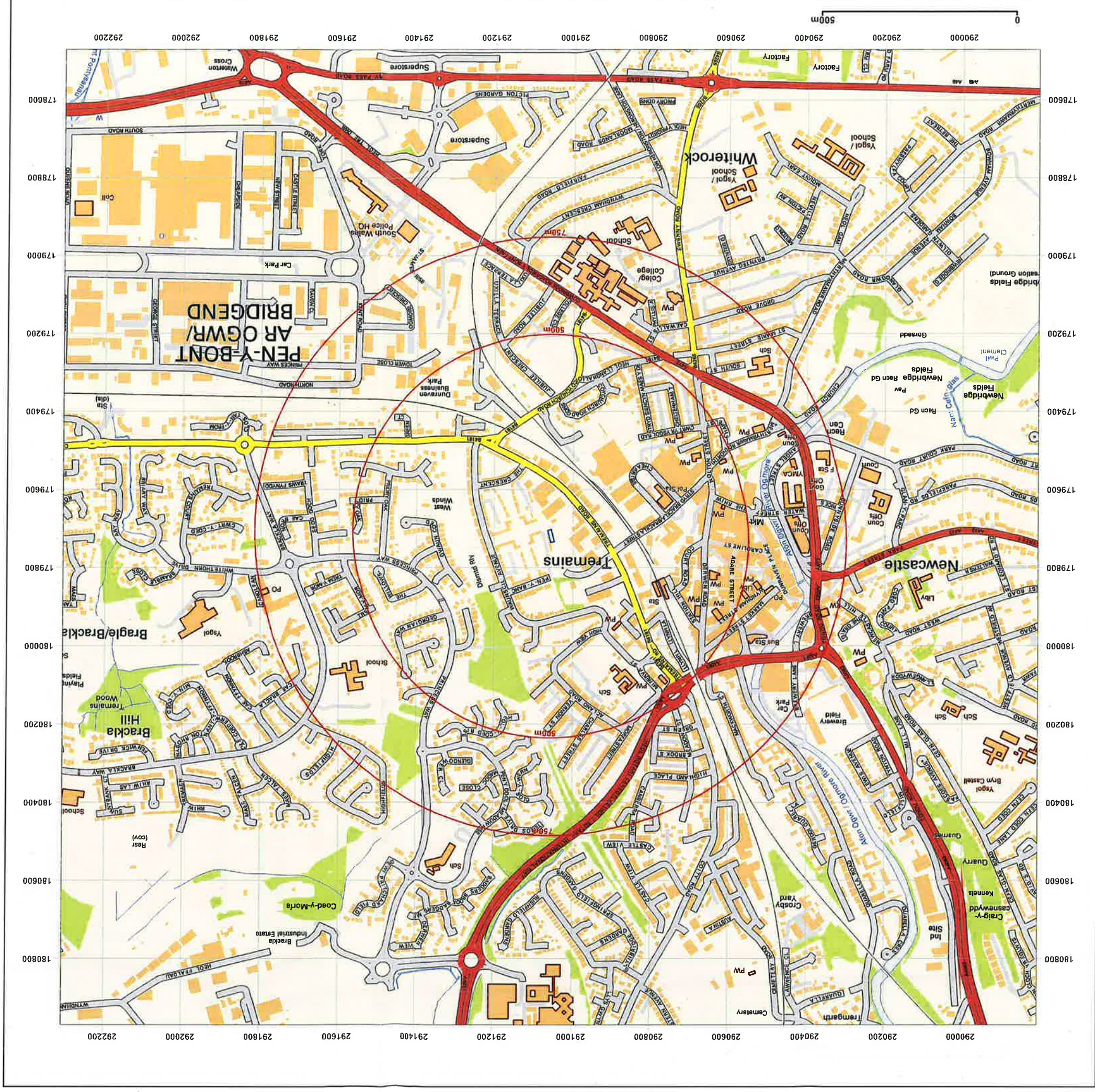


Produced by
Groundsure Insights
T: 08444 159000
E: info@groundsure.com
W: www.groundsure.com

© Crown copyright and database rights 2015 Ordnance Survey 100035207

Production date: 19 April 2016

To view map legend click here [Legend](#)



Site Details:

BRACKLA DEPOT, WPD,
TREMANS ROAD, BRIDGEND,
CF31 1TZ

Client Ref: WPD_Bridgend
Report Ref: GS-2911369
Grid Ref: 291057, 179719

Map Name: County Series

Map date: 1875-1878

Scale: 1:2,500

Printed at: 1:2,500



Surveyed 1878
Revised 1878
Edition N/A
Copyright N/A
Levelled N/A

Surveyed 1875
Revised 1875
Edition N/A
Copyright N/A
Levelled N/A

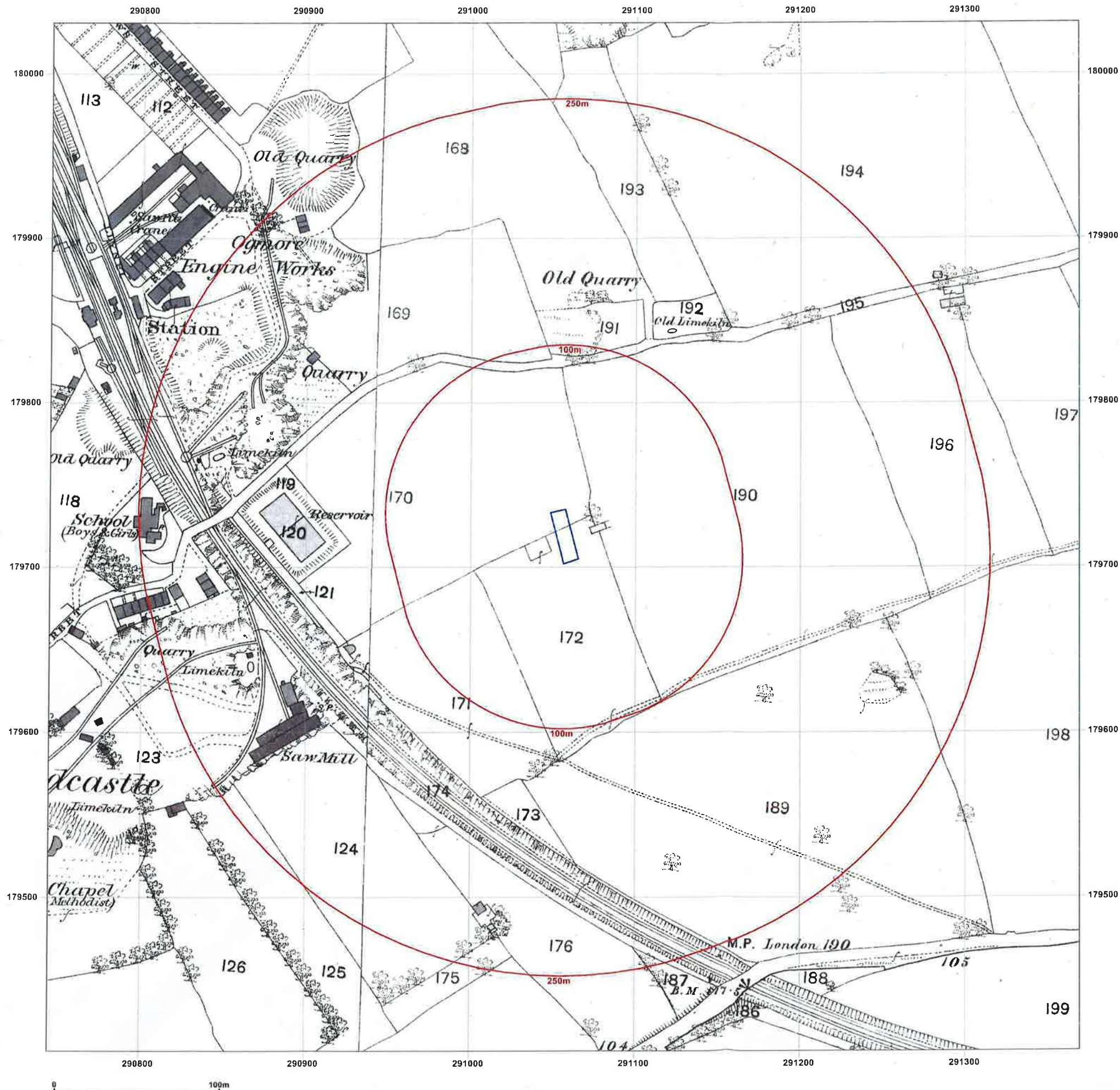


Produced by
Groundsure Insights
T: 08444 159000
E: info@groundsure.com
W: www.groundsure.com

© Crown copyright and database rights 2015 Ordnance Survey 100035207

Production date: 19 April 2016

To view map legend click here [Legend](#)



Site Details:
BRACKLA DEPOT, WPD,
TREMMAINS ROAD, BRIDGEND,
CF31 1TZ

Client Ref: WPD_Bridgend
GS-2911369
Grid Ref: 291057, 179719

Map Name: County Series


Map date: 1899

Scale: 1:2,500

Printed at: 1:2,500



Surveyed 1899
Revised 1899
Edition N/A
Copyright N/A
Levelled N/A



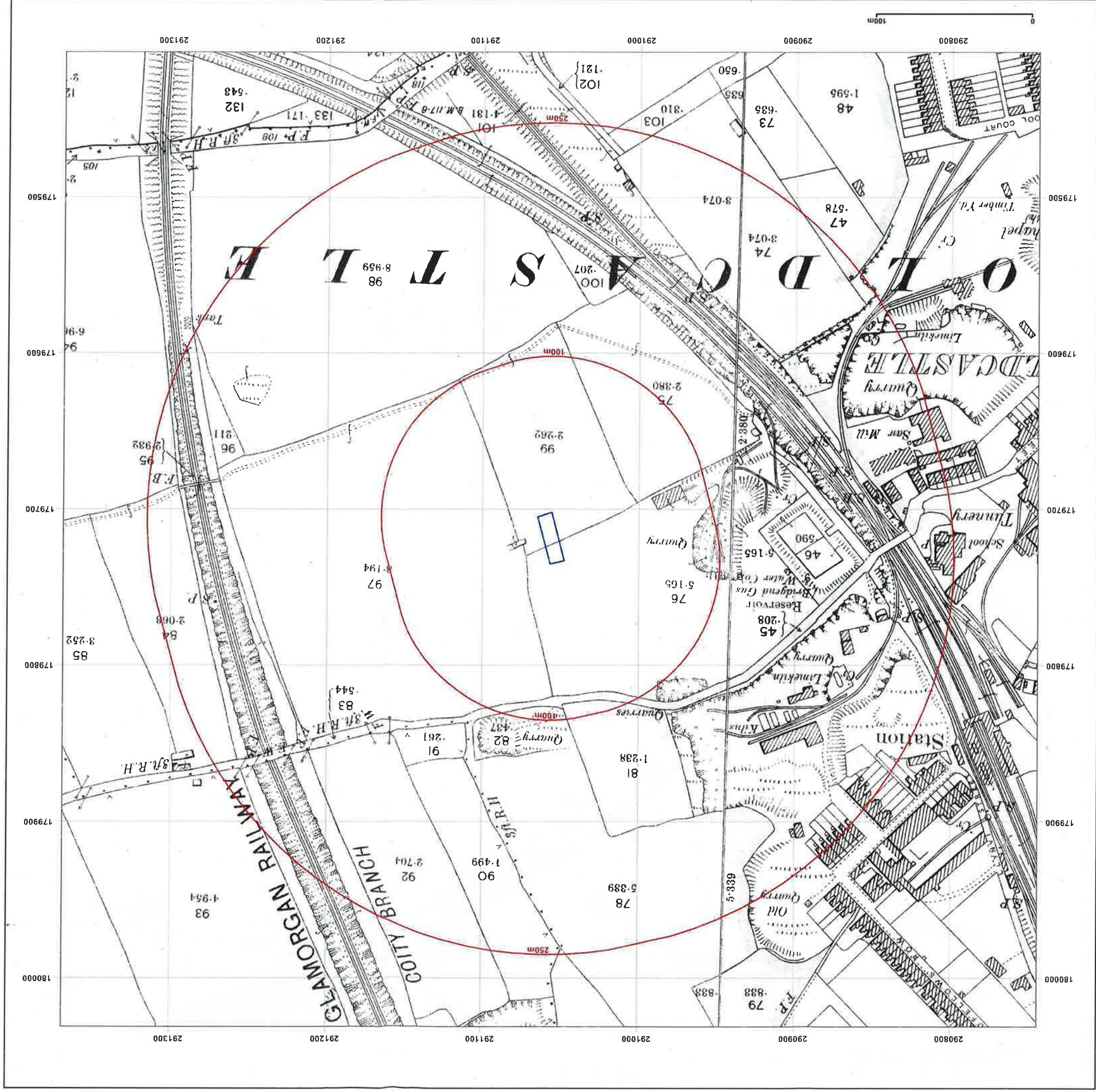
Produced by
Groundsure Insights
T: 08444 159000
E: info@groundsure.com
W: www.groundsure.com

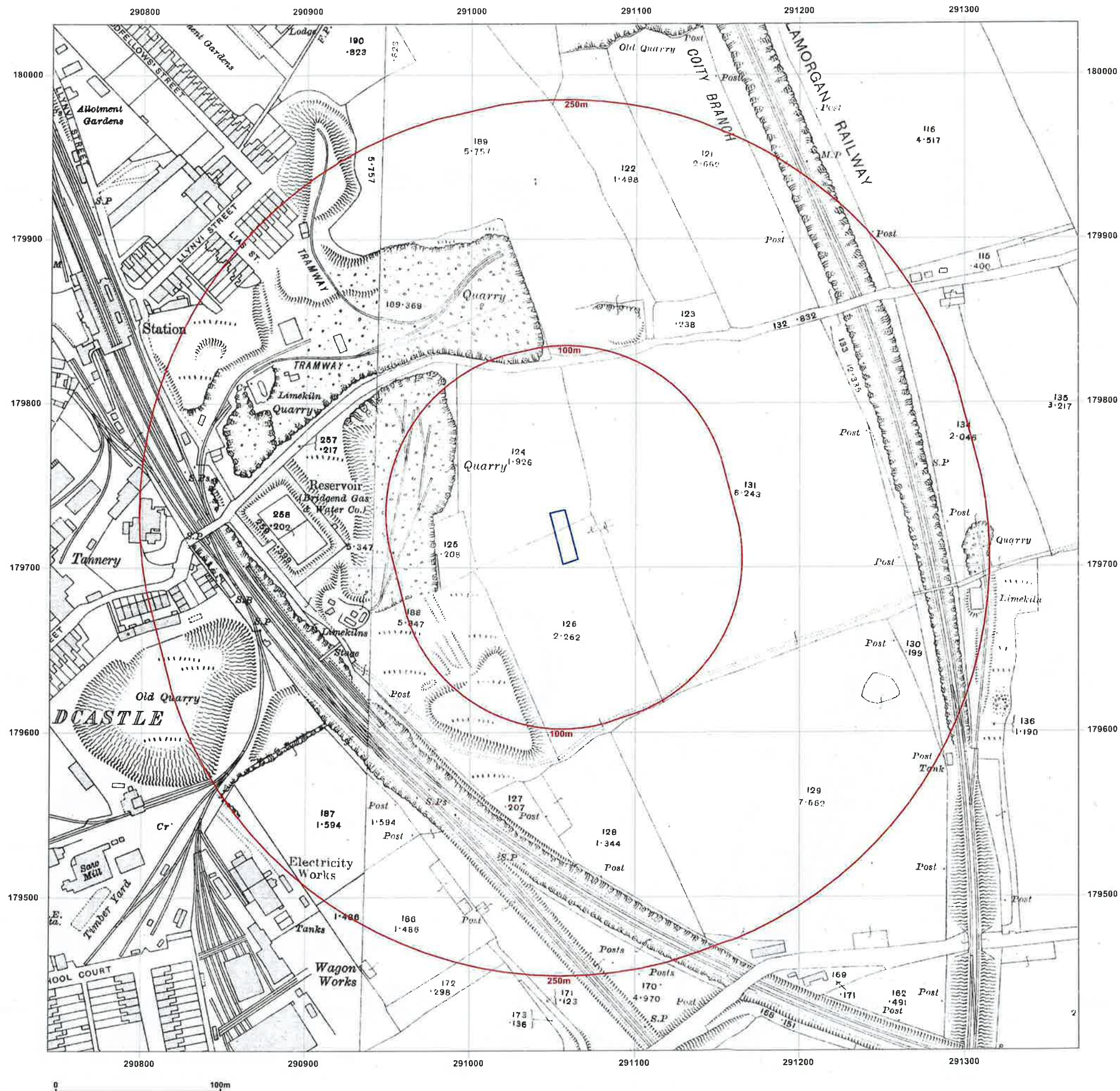


© Crown copyright and database rights 2015 Ordnance Survey 100035207

Production date: 19 April 2016

To view map legend click here [Legend](#)





Site Details:

BRACKLA DEPOT, WPD,
TREMAINS ROAD, BRIDGEND,
CF31 1TZ

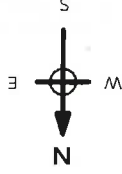
Client Ref: WPD_Bridgend
GS-2911369
Grid Ref: 291057, 179719

Map Name: County Series

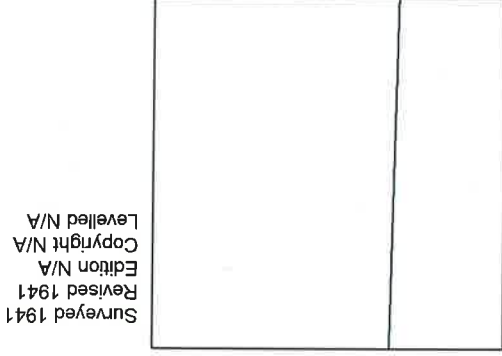
Map date: 1940-1941

Scale: 1:2,500

Printed at: 1:2,500



Surveyed 1940
Revised 1940
Edition N/A
Copyright N/A
Levelled N/A



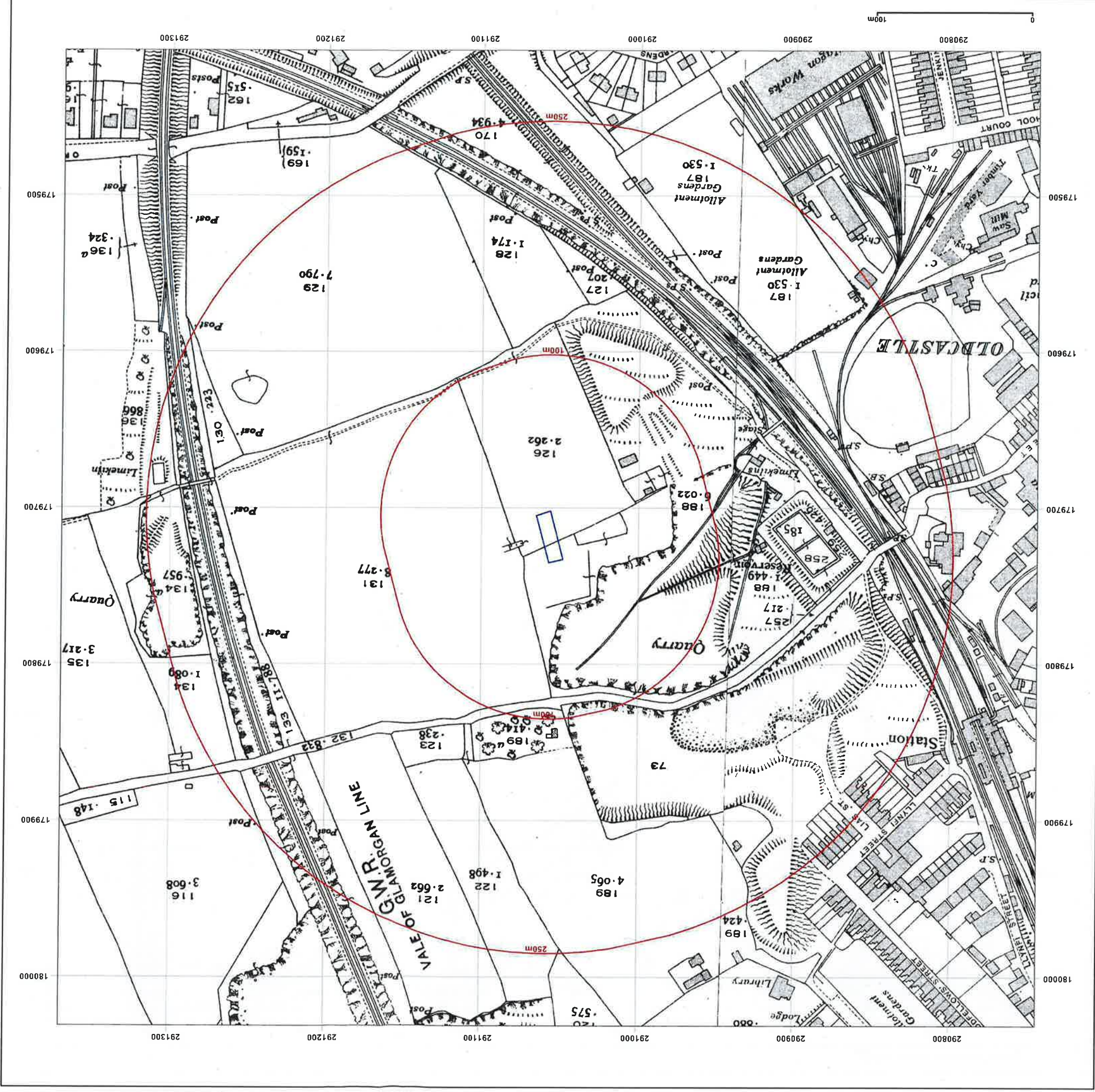
Produced by
Groundsure Insights
T: 08444 159000
E: info@groundsure.com
W: www.groundsure.com



© Crown copyright and database rights 2015 Ordnance Survey 1000355207

Production date: 19 April 2016

To view map legend click here [Legend](#)



Site Details:

BRACKLA DEPOT, WPD,
TREMAINS ROAD, BRIDGEND,
CF31 1TZ

Client Ref: WPD_Bridgend
Report Ref: GS-2911369
Grid Ref: 291057, 179719

Map Name: National Grid

Map date: 1964

Scale: 1:1,250

Printed at: 1:2,000



Surveyed 1964
Revised 1964
Edition N/A
Copyright 1964
Levelled 1962

Surveyed 1964
Revised 1964
Edition N/A
Copyright 1964
Levelled 1962

Surveyed 1964
Revised 1964
Edition N/A
Copyright 1964
Levelled 1962

Surveyed 1964
Revised 1964
Edition N/A
Copyright 1964
Levelled 1962



Produced by
Groundsure Insights
T: 08444 159000
E: info@groundsure.com
W: www.groundsure.com

© Crown copyright and database rights 2015 Ordnance Survey 100035207

Production date: 20 April 2016

To view map legend click here [Legend](#)



Site Details:

BRACKLA DEPOT, WPD,
TREMAINS ROAD, BRIDGEND,
CF31 1TZ

Client Ref: WPD_Bridgend
GS-2911369
Grid Ref: 291057, 179719

Map Name: National Grid

Map date: 1969

Scale: 1:2,500

Printed at: 1:2,500



Surveyed 1963
Revised 1969
Edition N/A
Copyright 1971
Levelled 1962

Surveyed 1964
Revised 1969
Edition N/A
Copyright 1971
Levelled 1962

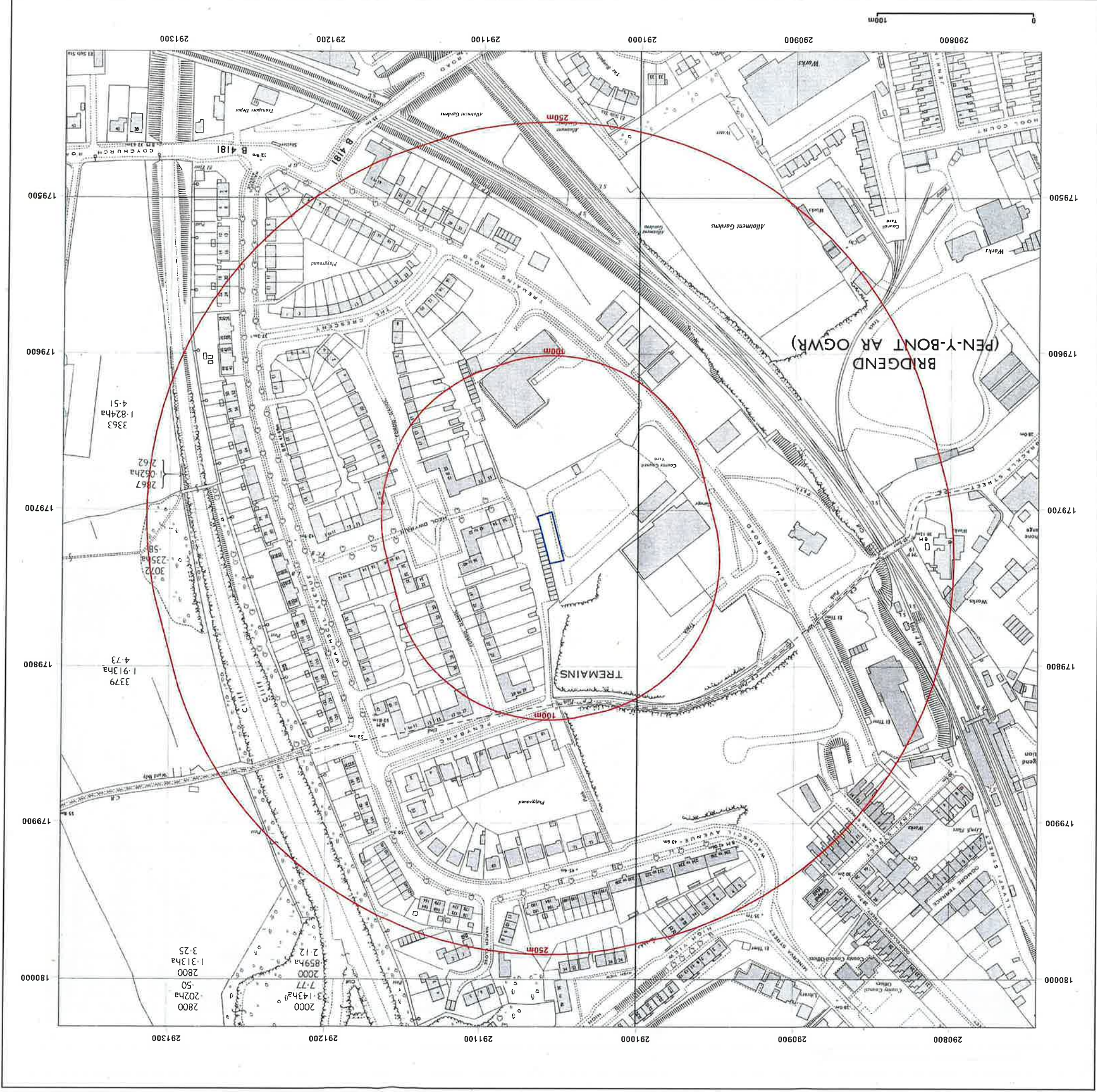


Produced by
Groundsure Insights
T: 08444 159000
E: info@groundsure.com
W: www.groundsure.com

© Crown copyright and database rights 2015 Ordnance Survey 100035207

Production date: 19 April 2016

To view map legend click here [Legend](#)



Site Details:

BRACKLA DEPOT, WPD,
TREMAINS ROAD, BRIDGEND,
CF31 1TZ

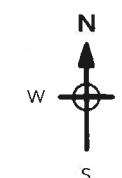
Client Ref: WPD_Bridgend
Report Ref: GS-2911369
Grid Ref: 291057, 179719

Map Name: National Grid

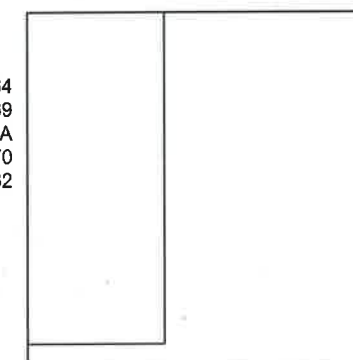
Map date: 1970

Scale: 1:1,250

Printed at: 1:2,000



Surveyed 1964
Revised 1969
Edition N/A
Copyright 1970
Levelled 1962

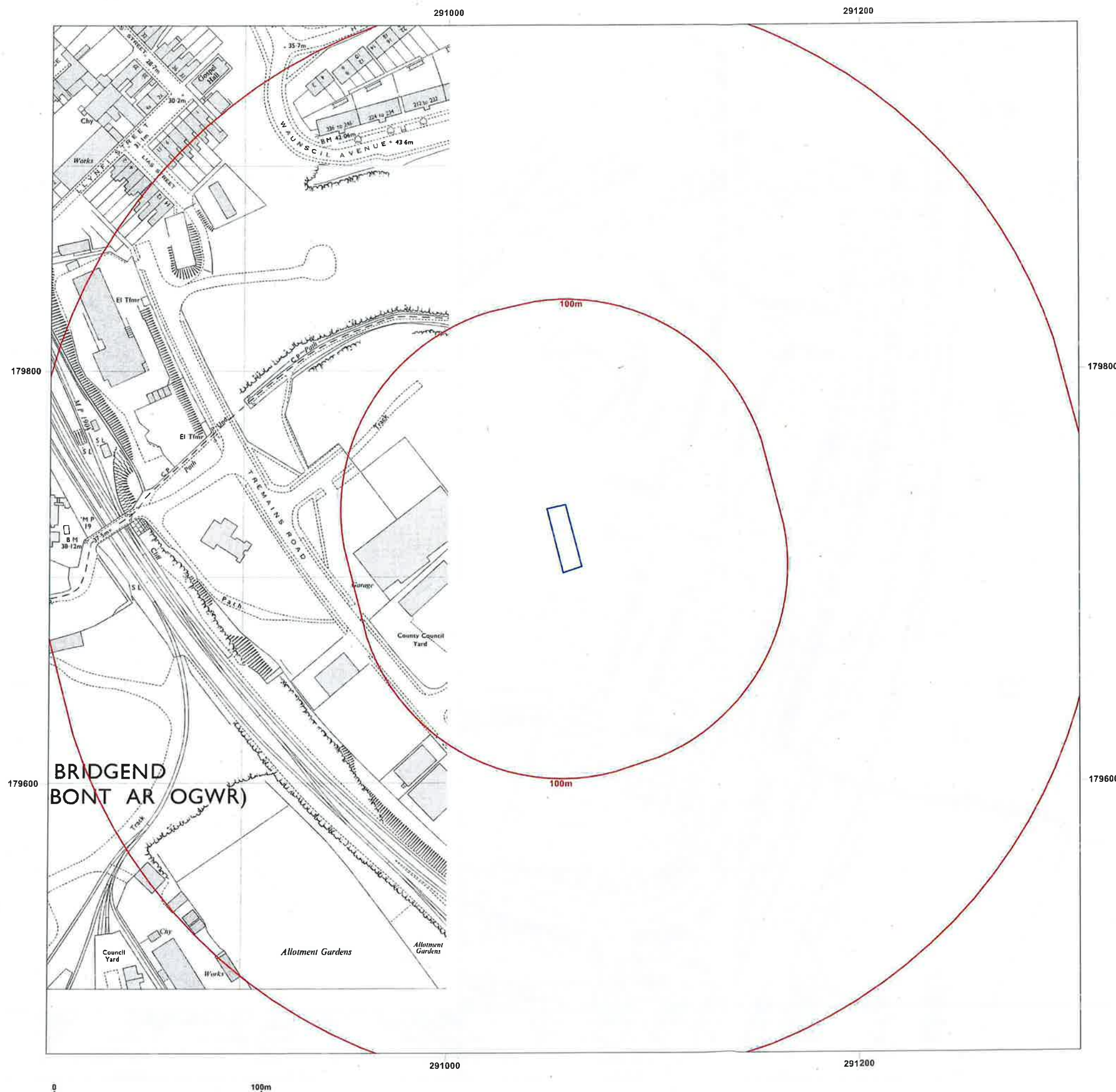


Produced by
Groundsure Insights
T: 08444 159000
E: info@groundsure.com
W: www.groundsure.com

© Crown copyright and database rights 2015 Ordnance Survey 100035207

Production date: 20 April 2016

To view map legend click here [Legend](#)



Site Details:

BRACKLA DEPOT, WPD,
TREMAINS ROAD, BRIDGEND,
CF31 1TZ

Client Ref: WPD_Bridgend
Report Ref: GS-2911369
Grid Ref: 291057, 179719

Map Name: National Grid


Map date: 1971

Scale: 1:2,500

Printed at: 1:2,500



Surveyed N/A
Revised N/A
Edition N/A
Copyright N/A
Levelled N/A



Surveyed N/A
Revised N/A
Edition N/A
Copyright N/A
Levelled N/A

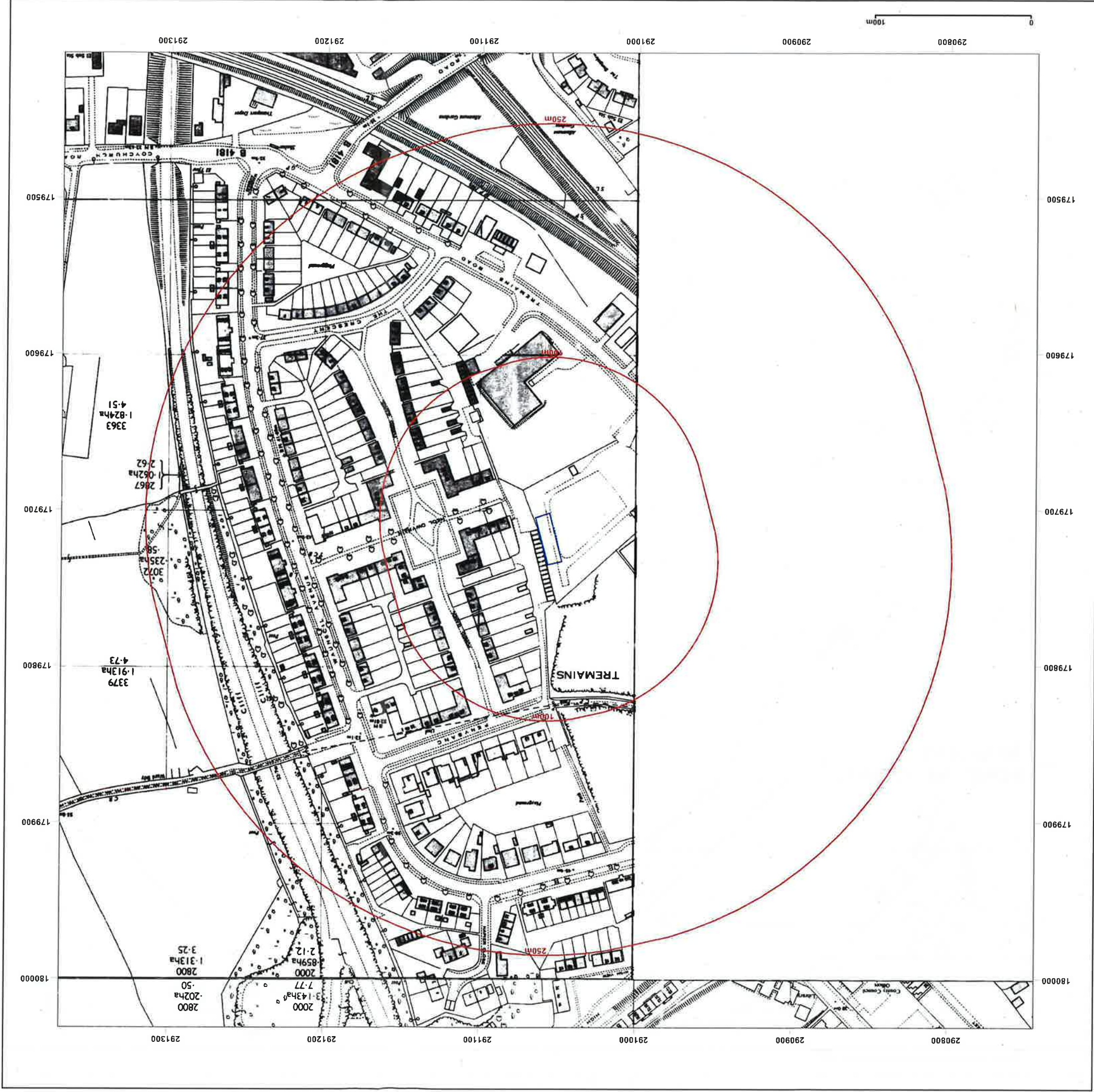


Produced by
Groundsure Insights
T: 08444 159000
E: info@groundsure.com
W: www.groundsure.com

© Crown copyright and database rights 2015 Ordnance Survey 100035207

Production date: 19 April 2016

To view map legend click here [Legend](#)



Site Details:

BRACKLA DEPOT, WPD,
TREMAINS ROAD, BRIDGEND,
CF31 1TZ

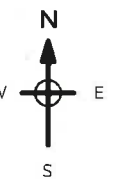
Client Ref: WPD_Bridgend
Report Ref: GS-2911369
Grid Ref: 291057, 179719

Map Name: National Grid

Map date: 1978-1979

Scale: 1:1,250

Printed at: 1:2,000



Surveyed N/A
Revised N/A
Edition N/A
Copyright 1978
Levelled N/A

Surveyed 1979
Revised 1979
Edition N/A
Copyright 1979
Levelled 1982

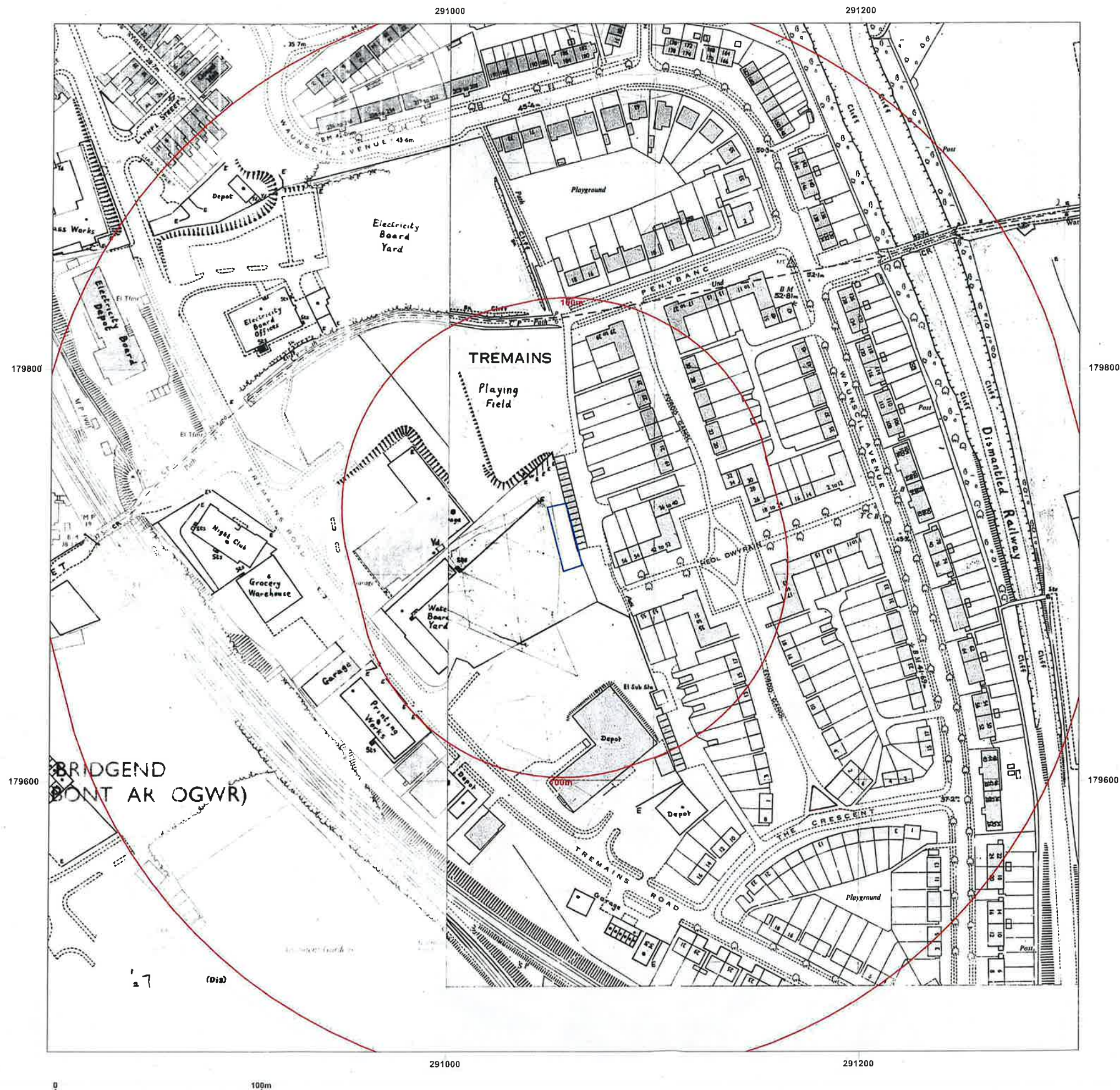


Produced by
Groundsure Insights
T: 08444 159000
E: info@groundsure.com
W: www.groundsure.com

© Crown copyright and database rights 2015 Ordnance Survey 100035207

Production date: 20 April 2016

To view map legend click here [Legend](#)



Site Details:

BRACKLA DEPOT, WPD,
TREMAINS ROAD, BRIDGEND,
CF31 1TZ

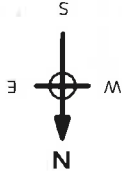
Client Ref: WPD_Bridgend
Report Ref: GS-2911369
Grid Ref: 291057, 179719

Map Name: National Grid

Map date: 1979

Scale: 1:1,250

Printed at: 1:2,000



Surveyed 1962
Revised 1979
Edition N/A
Copyright 1979
Levelled 1962

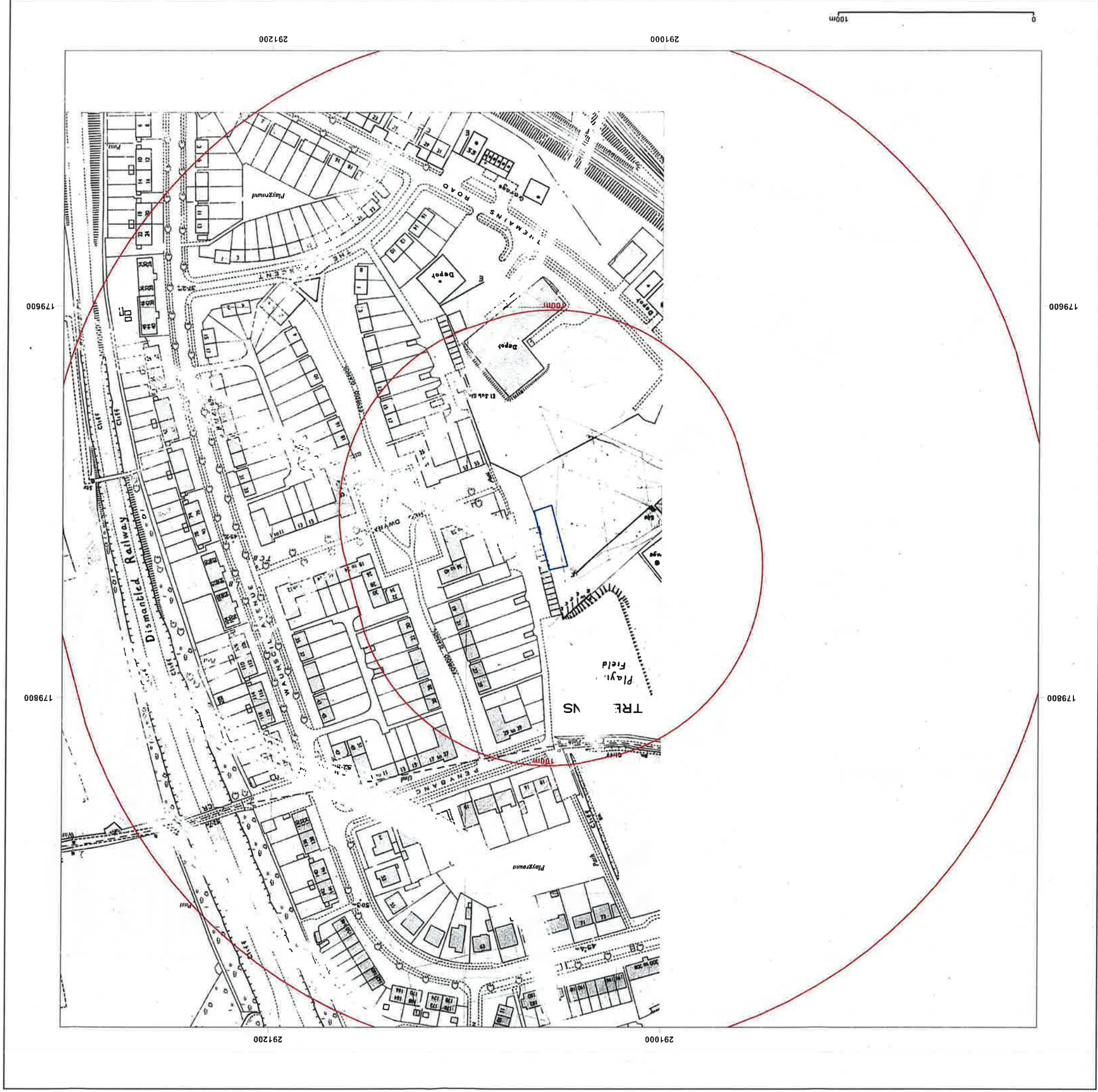
Produced by
Groundsure Insights
T: 08444 159000
E: info@groundsure.com
W: www.groundsure.com



© Crown copyright and database rights 2015 Ordnance Survey 100035207

Production date: 20 April 2016

To view map legend click here [Legend](#)



Site Details:

BRACKLA DEPOT, WPD,
TREMAINS ROAD, BRIDGEND,
CF31 1TZ

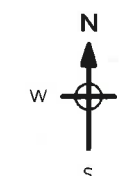
Client Ref: WPD_Bridgend
Report Ref: GS-2911369
Grid Ref: 291057, 179719

Map Name: National Grid

Map date: 1979-1984


Scale: 1:1,250

Printed at: 1:2,000



Surveyed 1962
Revised 1984
Edition N/A
Copyright 1984
Levelled 1962

Surveyed 1962
Revised 1979
Edition N/A
Copyright 1979
Levelled 1962



Produced by
Groundsure Insights
T: 08444 159000
E: info@groundsure.com
W: www.groundsure.com

© Crown copyright and database rights 2015 Ordnance Survey 100035207

Production date: 20 April 2016

To view map legend click here [Legend](#)



Site Details:
BRACKLA DEPOT, WPD,
TREMANS ROAD, BRIDGEND,
CF31 1TZ

Client Ref: WPD_Bridgend
Report Ref: GS-2911369
Grid Ref: 291057, 179719

Map Name: National Grid

Map date: 1984-1987

Scale: 1:1,250

Printed at: 1:2,000

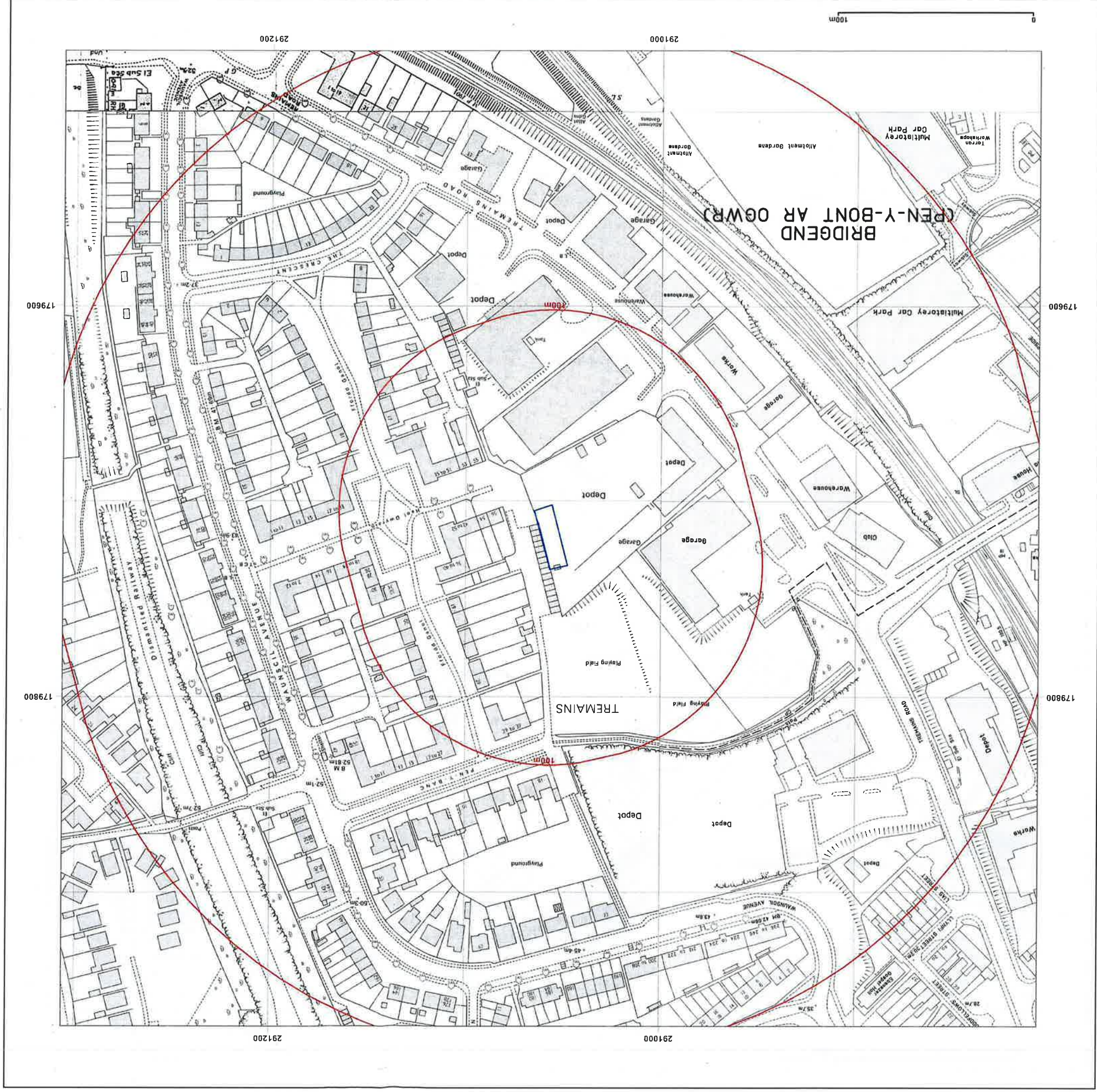


Surveyed 1964	Surveyed 1962
Revised 1983	Revised 1985
Edition N/A	Edition N/A
Copyright 1984	Copyright 1985
Levelled 1982	Levelled 1962

Produced by
Groundsure Insights
T: 08444 159000
E: info@groundsure.com
W: www.groundsure.com



© Crown copyright and database rights 2015 Ordnance Survey 100035207
Production date: 20 April 2016
[To view map legend click here](#) *Legend*



Site Details:

BRACKLA DEPOT, WPD,
TREMAINS ROAD, BRIDGEND,
CF31 1TZ

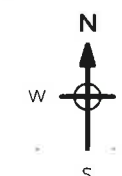
Client Ref: WPD_Bridgend
Report Ref: GS-2911369
Grid Ref: 291057, 179719

Map Name: National Grid

Map date: 1990-1993

Scale: 1:1,250

Printed at: 1:2,000




Surveyed N/A
Revised N/A
Edition N/A
Copyright 1993
Levelled N/A

Surveyed 1964
Revised 1983
Edition N/A
Copyright 1992
Levelled 1982

Surveyed 1962
Revised 1990
Edition N/A
Copyright 1990
Levelled 1962

Surveyed 1986
Revised 1990
Edition N/A
Copyright 1990
Levelled 1986

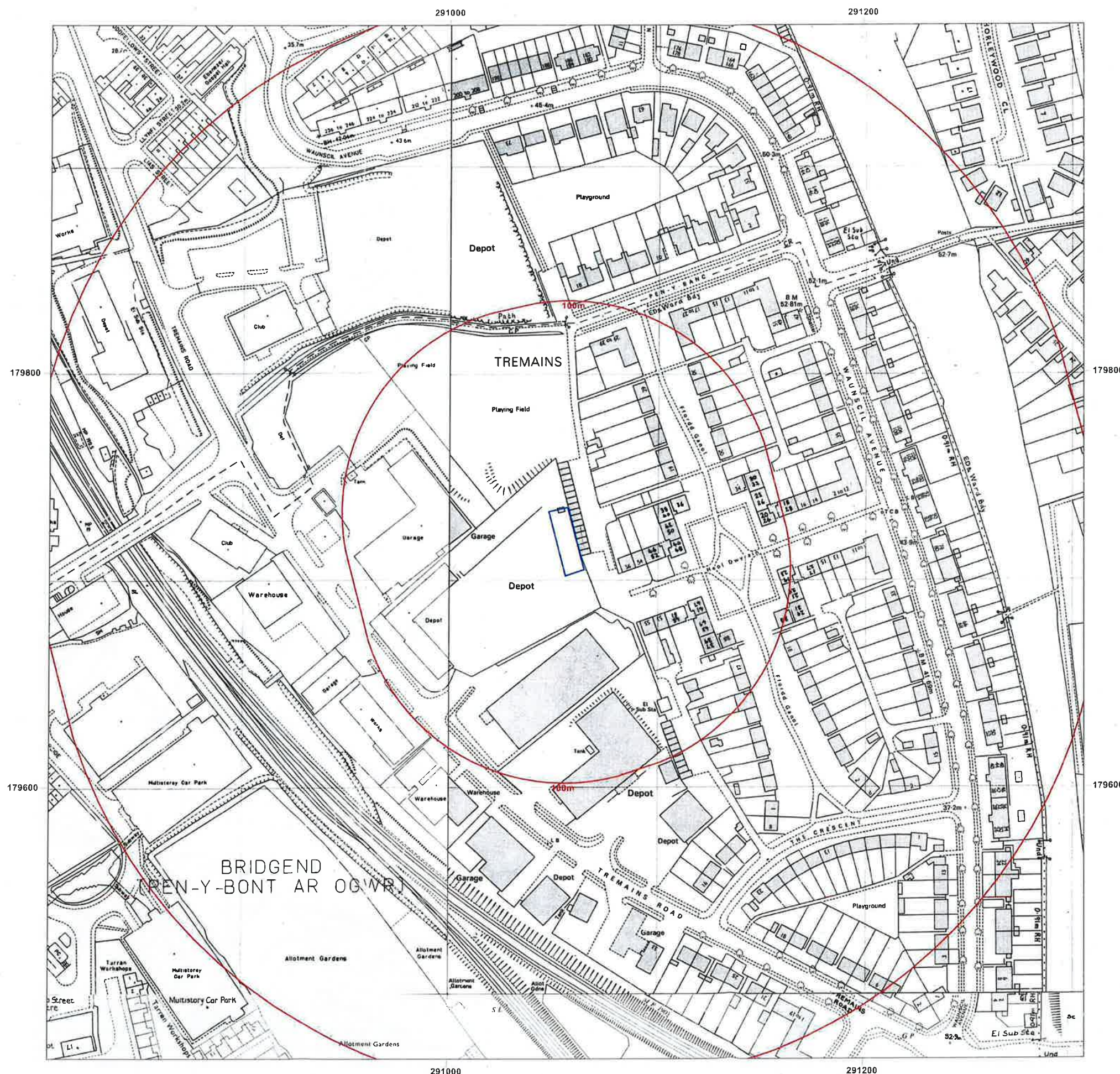


Produced by
Groundsure Insights
T: 08444 159000
E: info@groundsure.com
W: www.groundsure.com

© Crown copyright and database rights 2015 Ordnance Survey 100035207

Production date: 20 April 2016

To view map legend click here [Legend](#)



Site Details:

BRACKLA DEPOT, WPD,
TREMANS ROAD, BRIDGEND,
CF31 1TZ

Client Ref: WPD_Bridgend

Report Ref: GS-2911369

Grid Ref: 291057, 179719

Map Name: National Grid

Map date: 1992-1995

Scale: 1:1,250

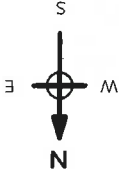
Printed at: 1:2,000

Map Name: National Grid

Map date: 1992-1995

Scale: 1:1,250

Printed at: 1:2,000



Surveyed 1995	Surveyed 1992
Revised 1995	Revised 1992
Edition N/A	Edition N/A
Copyright 1995	Copyright 1992
Levelled N/A	Levelled N/A

Surveyed N/A	Surveyed N/A
Revised N/A	Revised N/A
Edition N/A	Edition N/A
Copyright 1993	Copyright 1993
Levelled N/A	Levelled N/A

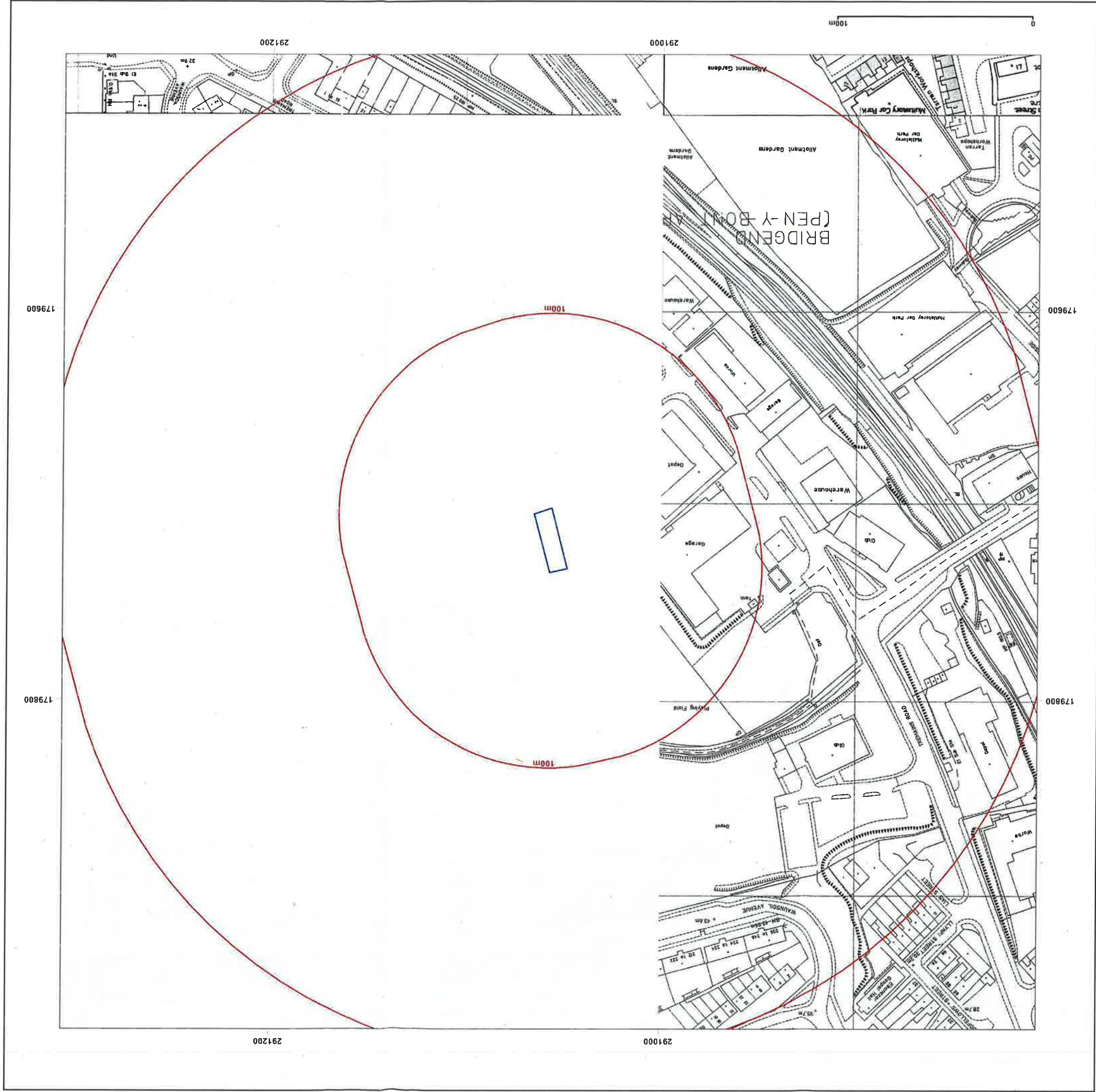
Produced by
Groundsure Insights
T: 08444 159000
E: info@groundsure.com
W: www.groundsure.com



© Crown copyright and database rights 2015 Ordnance Survey 100035207

Production date: 20 April 2016

To view map legend click here [Legend](#)



Site Details:

BRACKLA DEPOT, WPD,
TREMAINS ROAD, BRIDGEND,
CF31 1TZ

Client Ref: WPD_Bridgend
Report Ref: GS-2911369
Grid Ref: 291057, 179719

Map Name: National Grid

Map date: 1991-1995

Scale: 1:1,250

Printed at: 1:2,000



Surveyed N/A
Revised N/A
Edition N/A
Copyright 1995
Levelled N/A

Surveyed N/A
Revised N/A
Edition N/A
Copyright 1993
Levelled N/A

Surveyed N/A
Revised N/A
Edition N/A
Copyright N/A
Levelled N/A

Surveyed N/A
Revised N/A
Edition N/A
Copyright N/A
Levelled N/A



Produced by
Groundsure Insights
T: 08444 159000
E: info@groundsure.com
W: www.groundsure.com

© Crown copyright and database rights 2015 Ordnance Survey 100035207

Production date: 20 April 2016

To view map legend click here [Legend](#)



Site Details:

BRACKLA DEPOT, WPD,
TREMAINS ROAD, BRIDGEND,
CF31 1TZ

Client Ref: WPD_Bridgend
GS-2911369
Grid Ref: 291057, 179719

Map Name: County Series

Map date: 1878

Scale: 1:10,560

Printed at: 1:10,560



Surveyed 1878
Revised 1878
Edition N/A
Copyright N/A
Levelled N/A

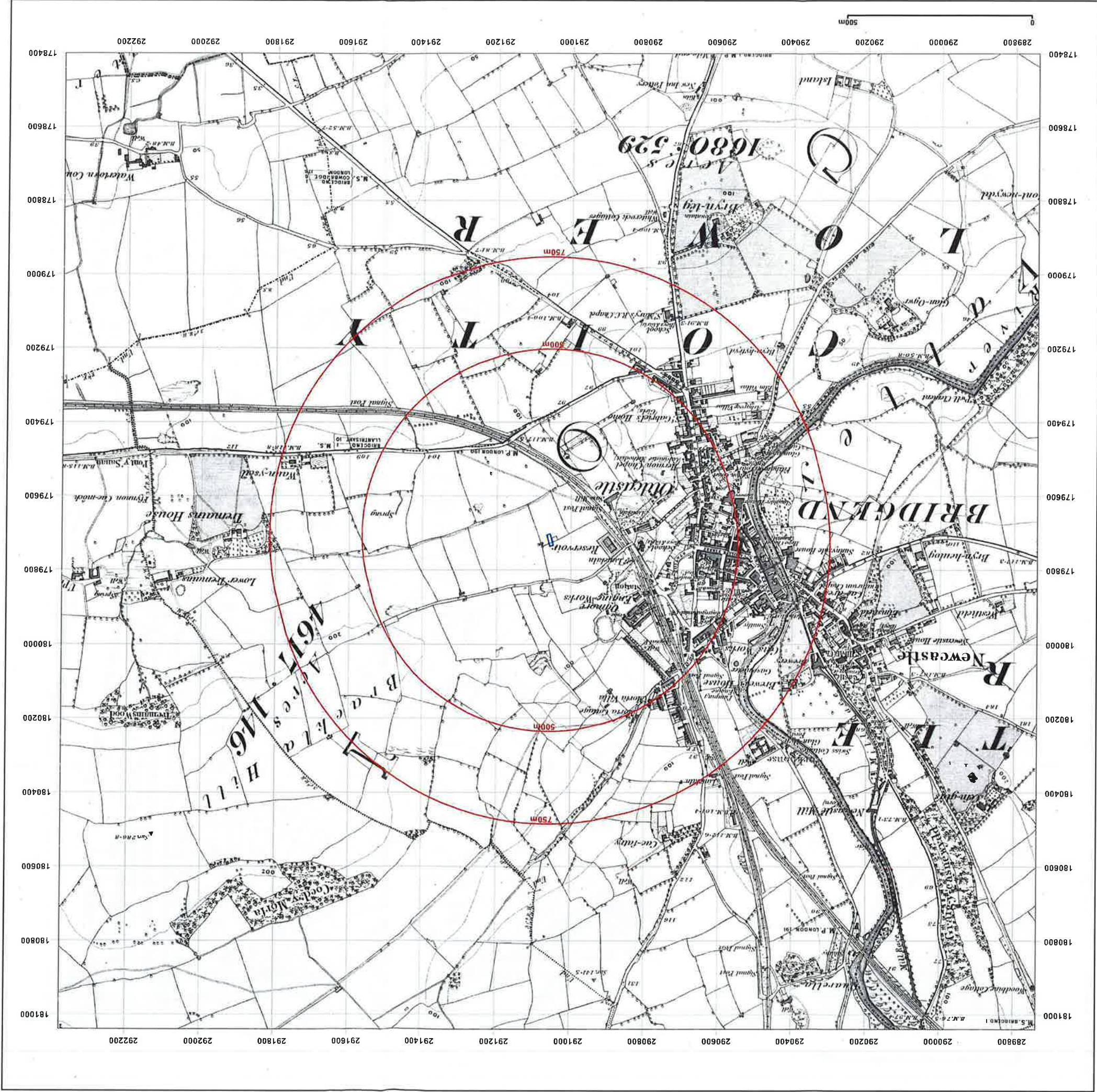


Produced by
Groundsure Insights
T: 08444 159000
E: info@groundsure.com
W: www.groundsure.com

© Crown copyright and database rights 2015 Ordnance Survey 100035207

Production date: 19 April 2016

To view map legend click here [Legend](#)



Site Details:

BRACKLA DEPOT, WPD,
TREMAINS ROAD, BRIDGEND,
CF31 1TZ

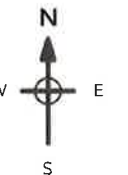
Client Ref: WPD_Bridgend
Report Ref: GS-2911369
Grid Ref: 291057, 179719

Map Name: County Series

Map date: 1897


Scale: 1:10,560

Printed at: 1:10,560



Surveyed 1875
Revised 1897
Edition N/A
Copyright N/A
Levelled N/A

Surveyed 1877
Revised 1897
Edition N/A
Copyright N/A
Levelled N/A

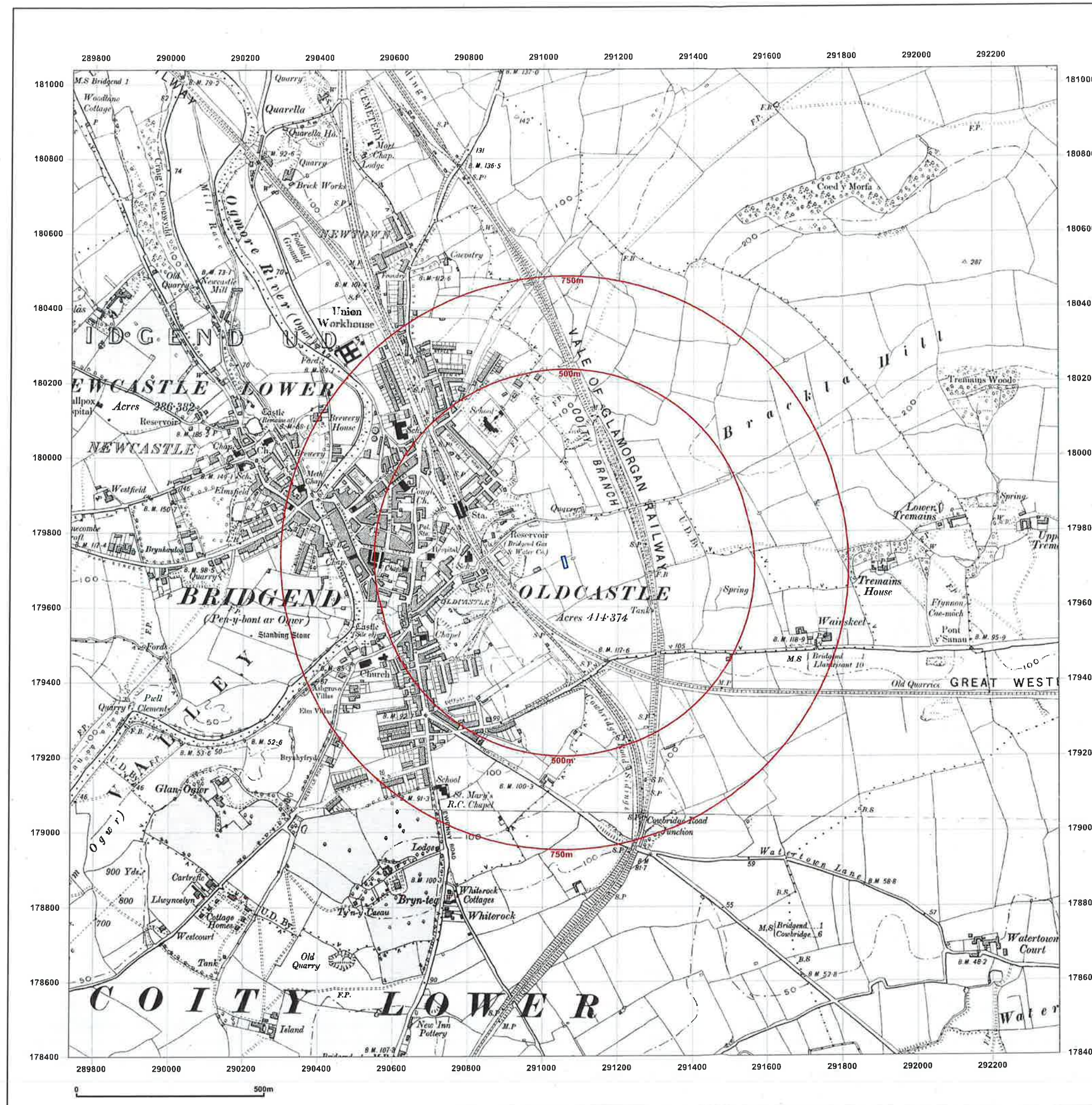


Produced by
Groundsure Insights
T: 08444 159000
E: info@groundsure.com
W: www.groundsure.com

© Crown copyright and database rights 2015 Ordnance Survey 100035207

Production date: 19 April 2016

To view map legend click here [Legend](#)



Site Details:

BRACKLA DEPOT, WPD,
TREMAINS ROAD, BRIDGEND,
CF31 1TZ

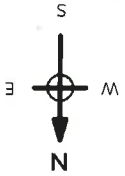
Client Ref: WPD_Bridgend
Report Ref: GS-2911369
Grid Ref: 291057, 179719

Map Name: County Series

Map date: 1914

Scale: 1:10,560

Printed at: 1:10,560



Surveyed 1875
Revised 1914
Edition N/A
Copyright N/A
Levelled N/A

Surveyed 1875
Revised 1914
Edition N/A
Copyright N/A
Levelled N/A

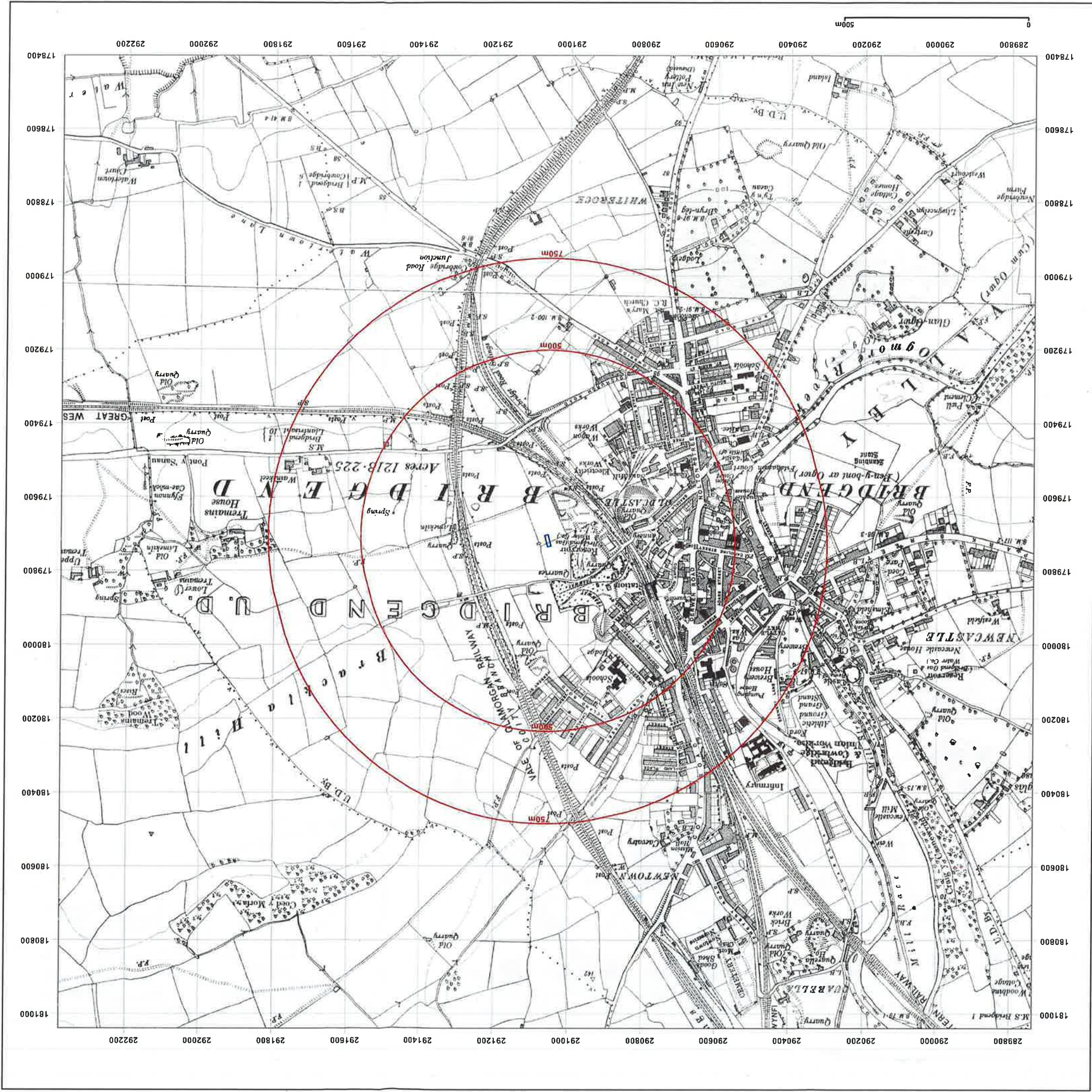


Produced by
Groundsure Insights
T: 08444 159000
E: info@groundsure.com
W: www.groundsure.com

© Crown copyright and database rights 2015 Ordnance Survey 100035207

Production date: 19 April 2016

To view map legend click here [Legend](#)



Site Details:

BRACKLA DEPOT, WPD,
TREMAINS ROAD, BRIDGEND,
CF31 1TZ

Client Ref: WPD_Bridgend
Report Ref: GS-2911369
Grid Ref: 291057, 179719

Map Name: County Series

Map date: 1921

Scale: 1:10,560

Printed at: 1:10,560



Surveyed 1875
Revised 1921
Edition N/A
Copyright N/A
Levelled N/A

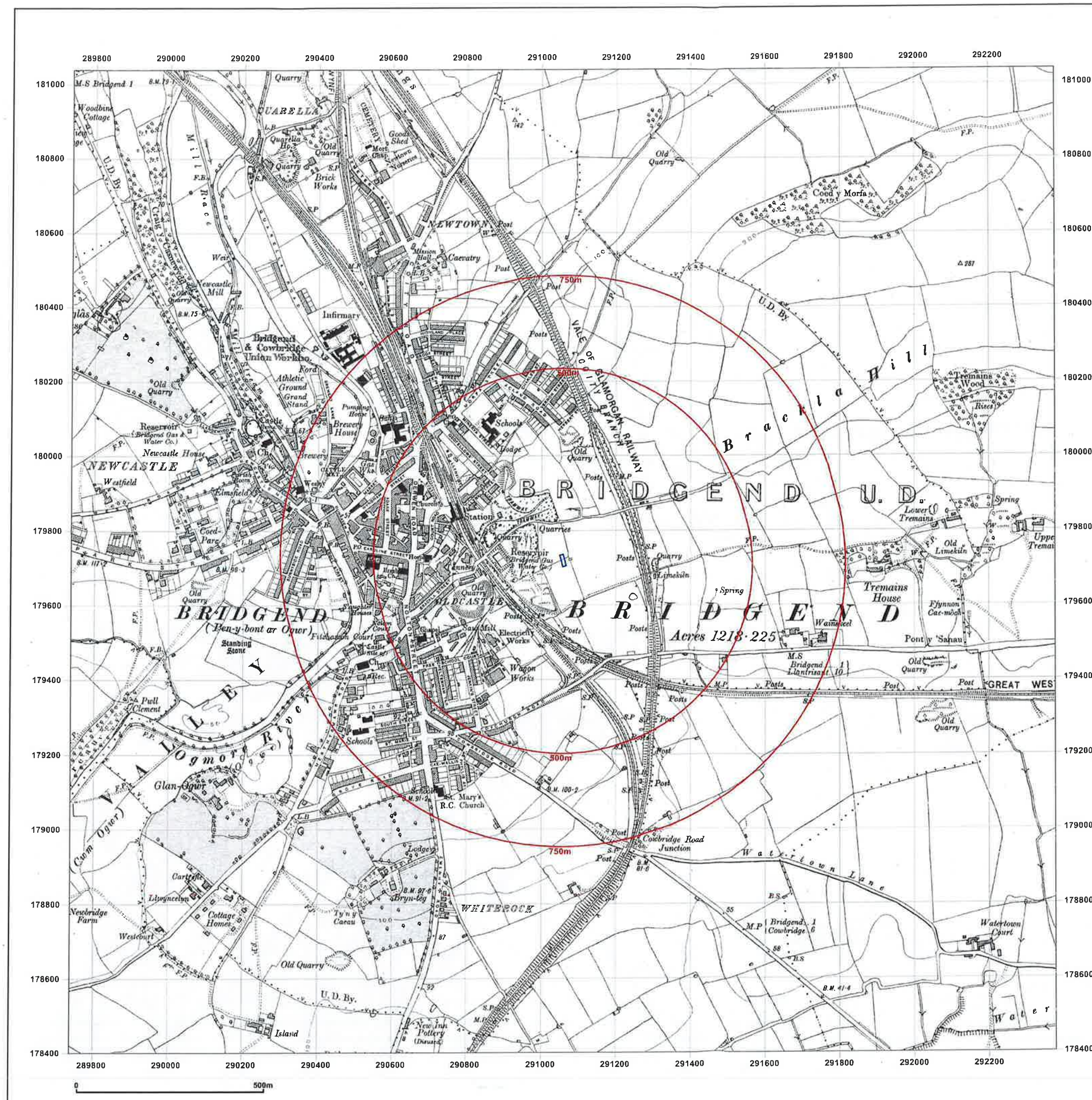


Produced by
Groundsure Insights
T: 08444 159000
E: info@groundsure.com
W: www.groundsure.com

© Crown copyright and database rights 2015 Ordnance Survey 100035207

Production date: 19 April 2016

To view map legend click here [Legend](#)



Site Details:

BRACKLA DEPOT, WPD,
TREMAINS ROAD, BRIDGEND,
CF31 1TZ

Client Ref: WPD_Bridgend
Report Ref: GS-2911369
Grid Ref: 291057, 179719

Map Name: County Series

Map date: 1938

Scale: 1:10,560

Printed at: 1:10,560



Surveyed 1875
Revised 1938
Edition 1938
Copyright N/A
Levelled N/A

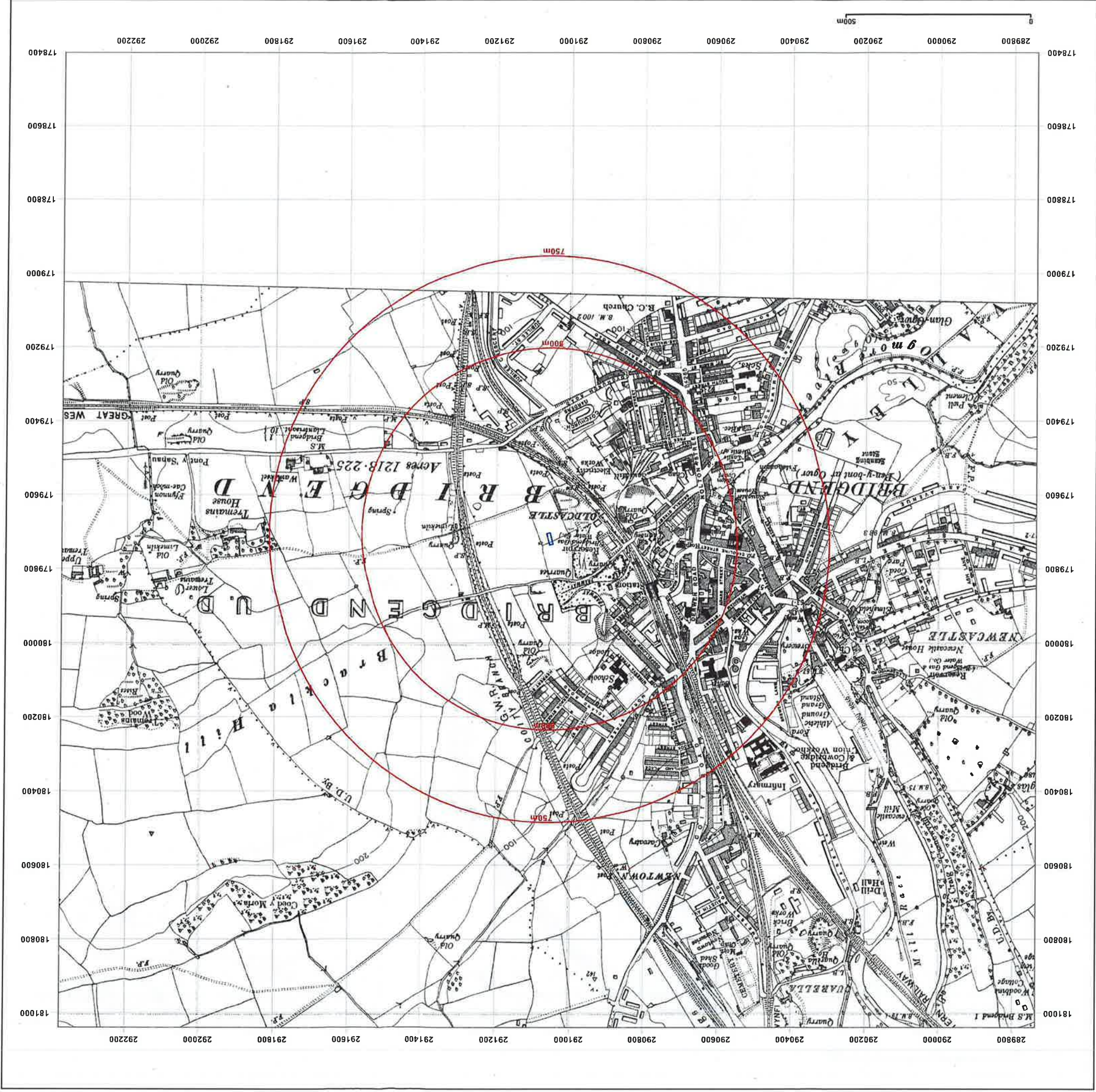


Produced by
Groundsure Insights
T: 08444 159000
E: info@groundsure.com
W: www.groundsure.com

© Crown copyright and database rights 2015 Ordnance Survey 100035207

Production date: 19 April 2016

To view map legend click here [Legend](#)



Site Details:

BRACKLA DEPOT, WPD,
TREMAINS ROAD, BRIDGEND,
CF31 1TZ

Client Ref: WPD_Bridgend
Report Ref: GS-2911369
Grid Ref: 291057, 179719

Map Name: County Series

Map date: 1948-1950

Scale: 1:10,560

Printed at: 1:10,560



Surveyed 1875
Revised 1948
Edition N/A
Copyright N/A
Levelled N/A

Surveyed 1875
Revised 1950
Edition N/A
Copyright N/A
Levelled 1946

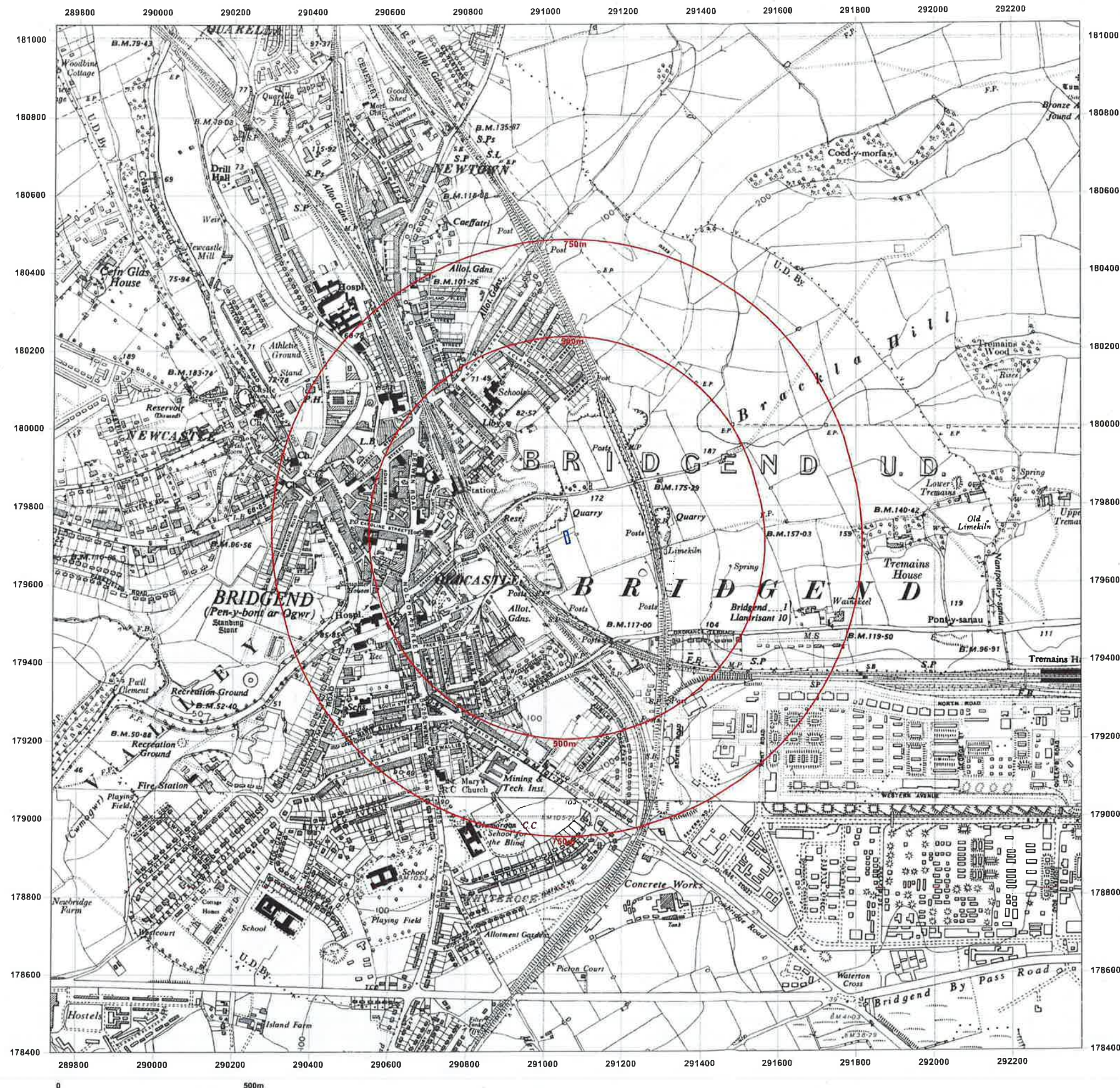


Produced by
Groundsure Insights
T: 08444 159000
E: info@groundsure.com
W: www.groundsure.com

© Crown copyright and database rights 2015 Ordnance Survey 100035207

Production date: 19 April 2016

To view map legend click here [Legend](#)



Site Details:
BRACKLA DEPOT, WPD,
TREMAINS ROAD, BRIDGEND,
CF31 1TZ

Client Ref: WPD_Bridgend
Report Ref: GS-2911369
Grid Ref: 291057, 179719

Map Name: Provisional


Map date: 1964

Scale: 1:10,560

Printed at: 1:10,560



Surveyed N/A
Revised 1963
Edition N/A
Copyright 1964
Levelled N/A

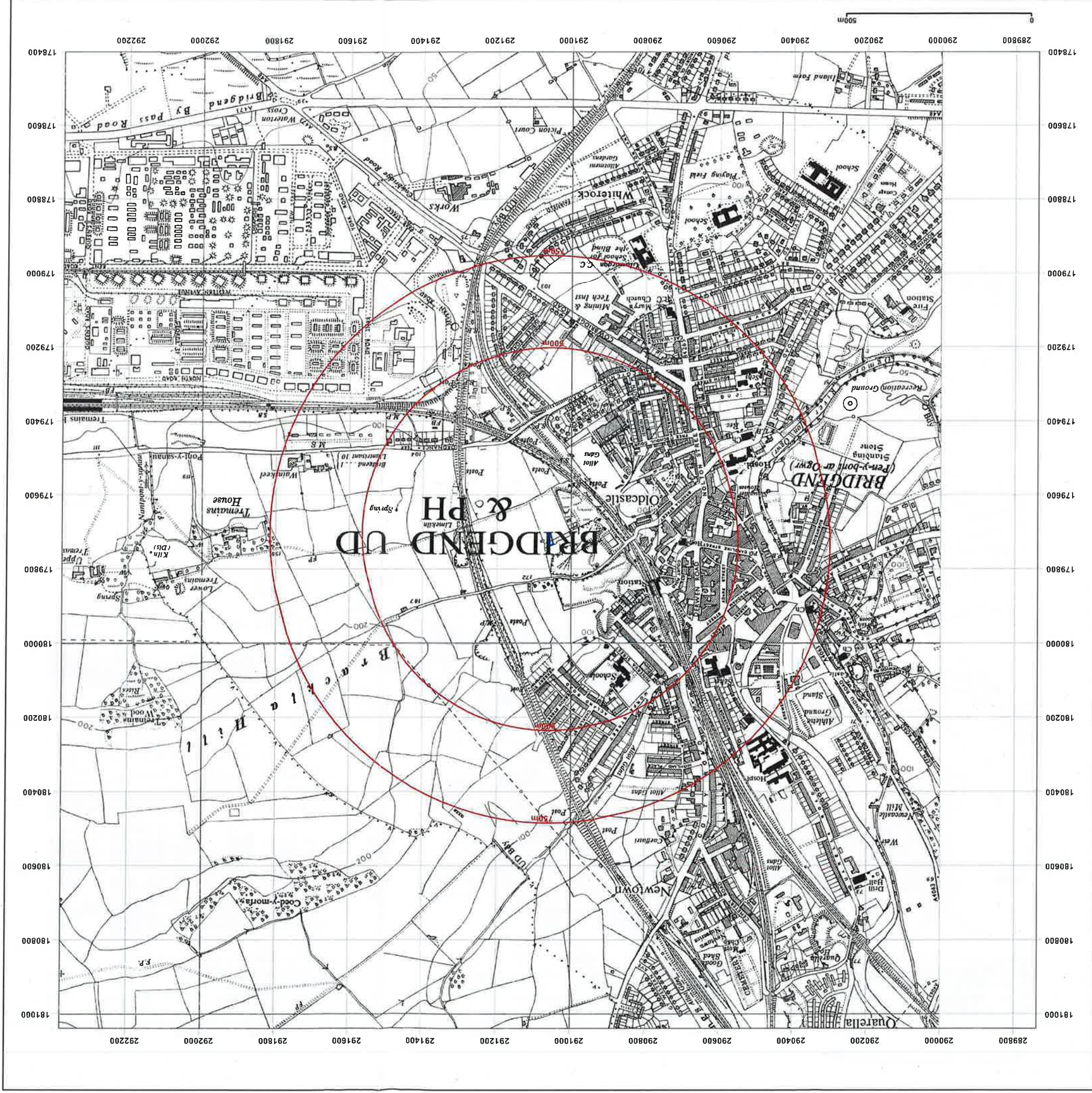


Produced by
Groundsure Insights
T: 08444 159000
E: info@groundsure.com
W: www.groundsure.com

© Crown copyright and database rights 2015 Ordnance Survey 100035207

Production date: 19 April 2016

To view map legend click here [Legend](#)



Site Details:

BRACKLA DEPOT, WPD,
TREMAINS ROAD, BRIDGEND,
CF31 1TZ

Client Ref: WPD_Bridgend
Report Ref: GS-2911369
Grid Ref: 291057, 179719

Map Name: National Grid

Map date: 1972-1974


Scale: 1:10,000

Printed at: 1:10,000



Surveyed 1970
Revised 1972
Edition N/A
Copyright 1972
Levelled 1964

Surveyed 1972
Revised 1974
Edition N/A
Copyright 1974
Levelled 1964



Surveyed 1973
Revised 1973
Edition N/A
Copyright 1973
Levelled 1964



Produced by
Groundsure Insights
T: 08444 159000
E: info@groundsure.com
W: www.groundsure.com

© Crown copyright and database rights 2015 Ordnance Survey 100035207

Production date: 19 April 2016

To view map legend click here [Legend](#)



Site Details:

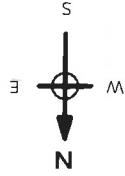
BRACKLA DEPOT, WPD,
TREMAINS ROAD, BRIDGEND,
CF31 1TZ

Client Ref: WPD_Bridgend
Report Ref: GS-2911369
Grid Ref: 291057, 179719

Map Name: National Grid
Map date: 1981-1985

Scale: 1:10,000

Printed at: 1:10,000



Surveyed 1984
Revised 1984
Edition N/A
Copyright N/A
Levelled N/A

Surveyed 1981
Revised 1981
Edition N/A
Copyright N/A
Levelled N/A



Produced by
Groundsure Insights
T: 08444 159000
E: info@groundsure.com
W: www.groundsure.com

© Crown copyright and database rights 2015 Ordnance Survey 100035207

Production date: 19 April 2016

To view map legend click here [Legend](#)

