

ANNEX C Historical Mapping

Site Details:

WESTERN POWER
DISTRIBUTION, B4459,
PENCADER, SA39 9HT

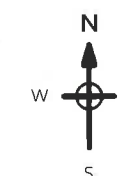
Client Ref: WPD_Llanfihangel
Report Ref: GS-2825849
Grid Ref: 245577, 239626

Map Name: County Series

Map date: 1889

Scale: 1:2,500

Printed at: 1:2,500



Surveyed 1889
Revised 1889
Edition N/A
Copyright N/A
Levelled N/A

Surveyed 1889
Revised 1889
Edition N/A
Copyright N/A
Levelled N/A

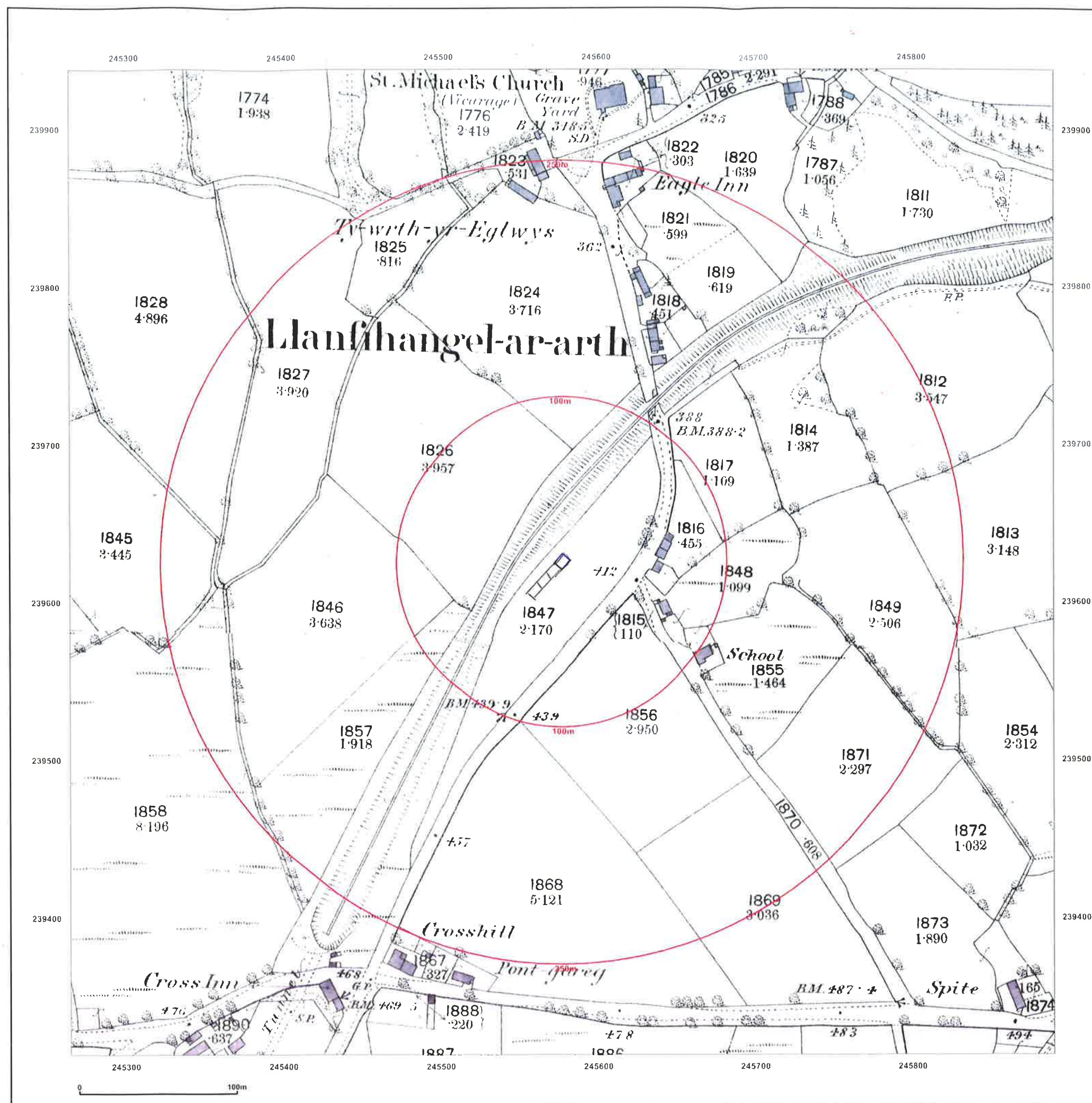


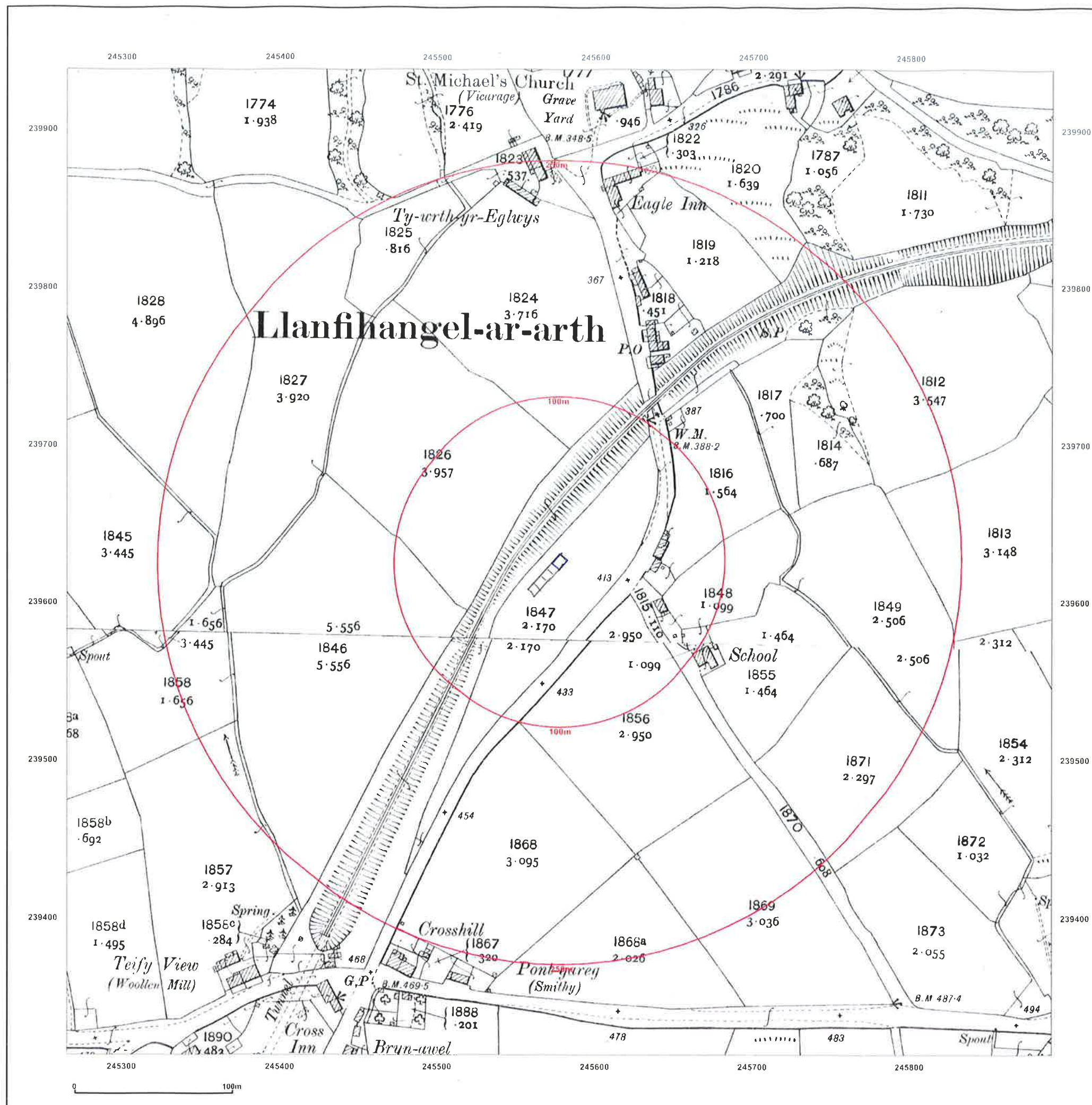
Produced by
Groundsure Insights
T: 08444 159000
E: info@groundsure.com
W: www.groundsure.com

© Crown copyright and database rights 2015 Ordnance Survey 100035207

Production date: 16 March 2016

To view map legend click here [Legend](#)





Site Details:

WESTERN POWER
DISTRIBUTION, B4459,
PENCADER, SA39 9HT

Client Ref: WPD_Llanfihangel
Report Ref: GS-2825849
Grid Ref: 245577, 239626

Map Name: County Series

Map date: 1905

Scale: 1:2,500

Printed at: 1:2,500



Surveyed 1905
Revised 1905
Edition N/A
Copyright N/A
Levelled N/A

Surveyed 1905
Revised 1905
Edition N/A
Copyright N/A
Levelled N/A



Produced by
Groundsure Insights
T: 08444 159000
E: info@groundsure.com
W: www.groundsure.com

© Crown copyright and database rights 2015 Ordnance Survey 100035207

Production date: 16 March 2016

To view map legend click here [Legend](#)

Site Details:

WESTERN POWER
DISTRIBUTION, B4459,
PENCADER, SA39 9HT

Client Ref: WPD_Llanfighangel
Report Ref: GS-2825849
Grid Ref: 245577, 239626

Map Name: National Grid

Map date: 1977

Scale: 1:2,500

Printed at: 1:2,500



Surveyed 1977
Revised 1977
Edition N/A
Copyright 1978
Levelled N/A

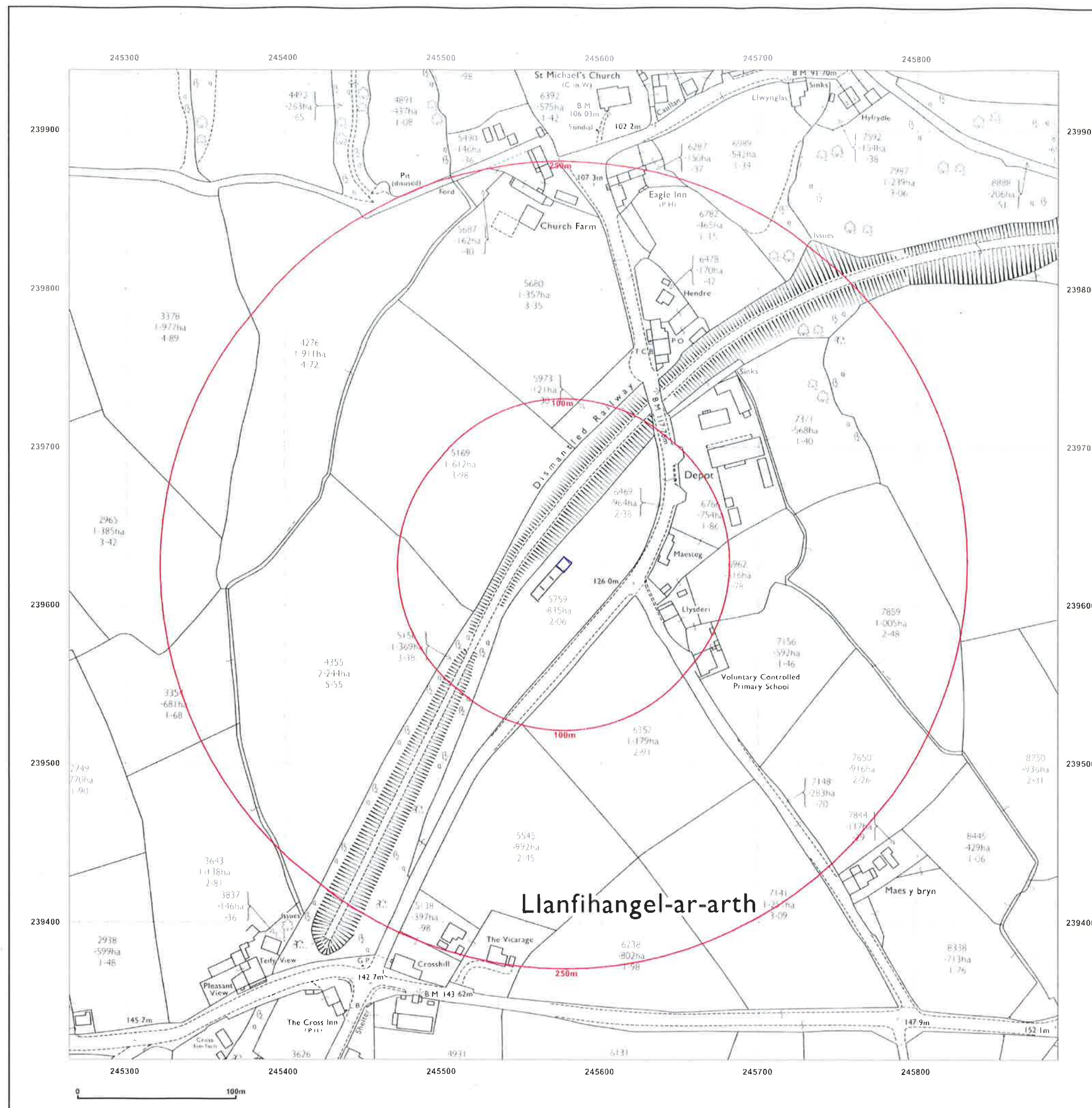


Produced by
Groundsure Insights
T: 08444 159000
E: info@groundsure.com
W: www.groundsure.com

© Crown copyright and database rights 2015 Ordnance Survey 100035207

Production date: 16 March 2016

To view map legend click here [Legend](#)



Site Details:

WESTERN POWER
DISTRIBUTION, B4459,
PENCADER, SA39 9HT

Client Ref: WPD_Llanfighangel
Report Ref: GS-2825849
Grid Ref: 245577, 239626

Map Name: National Grid

Map date: 1995

Scale: 1:2,500

Printed at: 1:2,500



Surveyed N/A
Revised N/A
Edition N/A
Copyright 1995
Levelled N/A

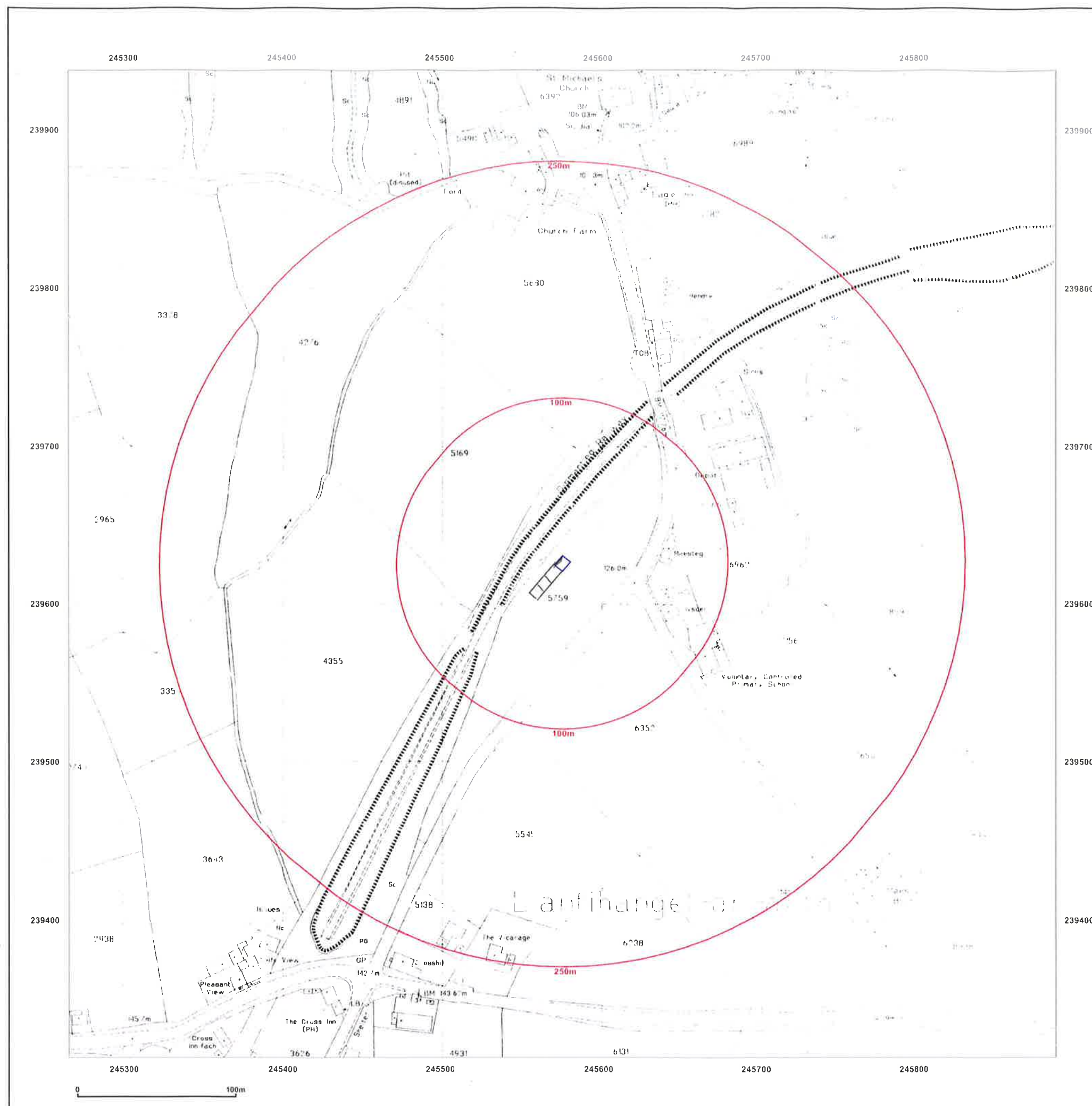


Produced by
Groundsure Insights
T: 08444 159000
E: info@groundsure.com
W: www.groundsure.com

© Crown copyright and database rights 2015 Ordnance Survey 100035207

Production date: 16 March 2016

To view map legend click here [Legend](#)



Site Details:

WESTERN POWER
DISTRIBUTION, B4459,
PENCADER, SA39 9HT

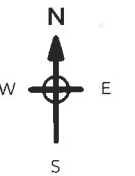
Client Ref: WPD_Llanfighangel
Report Ref: GS-2825849
Grid Ref: 245577, 239626

Map Name: County Series

Map date: 1887-1888

Scale: 1:10,560

Printed at: 1:10,560



Surveyed 1887
Revised 1887
Edition N/A
Copyright N/A
Levelled N/A

Surveyed 1887
Revised N/A
Edition N/A
Copyright N/A
Levelled N/A

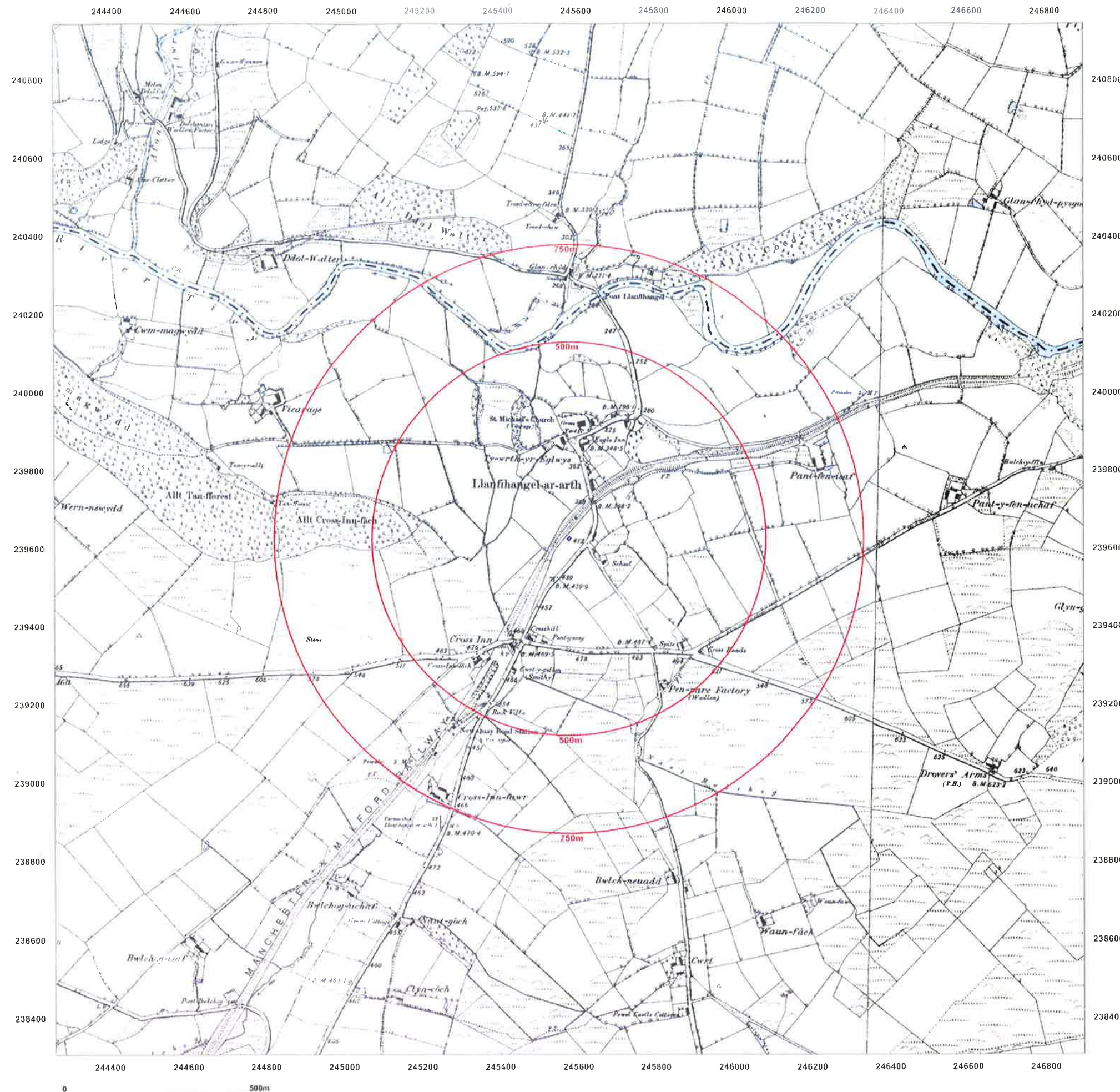


Produced by
Groundsure Insights
T: 08444 159000
E: info@groundsure.com
W: www.groundsure.com

© Crown copyright and database rights 2015 Ordnance Survey 100035207

Production date: 16 March 2016

To view map legend click here [Legend](#)



Site Details:

WESTERN POWER
DISTRIBUTION, B4459,
PENCADER, SA39 9HT

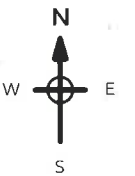
Client Ref: WPD_Llanfihangel
Report Ref: GS-2825849
Grid Ref: 245577, 239626

Map Name: County Series

Map date: 1904-1906

Scale: 1:10,560

Printed at: 1:10,560



Surveyed 1887
Revised 1906
Edition 1906
Copyright N/A
Levelled N/A

Surveyed 1886
Revised 1904
Edition N/A
Copyright N/A
Levelled N/A

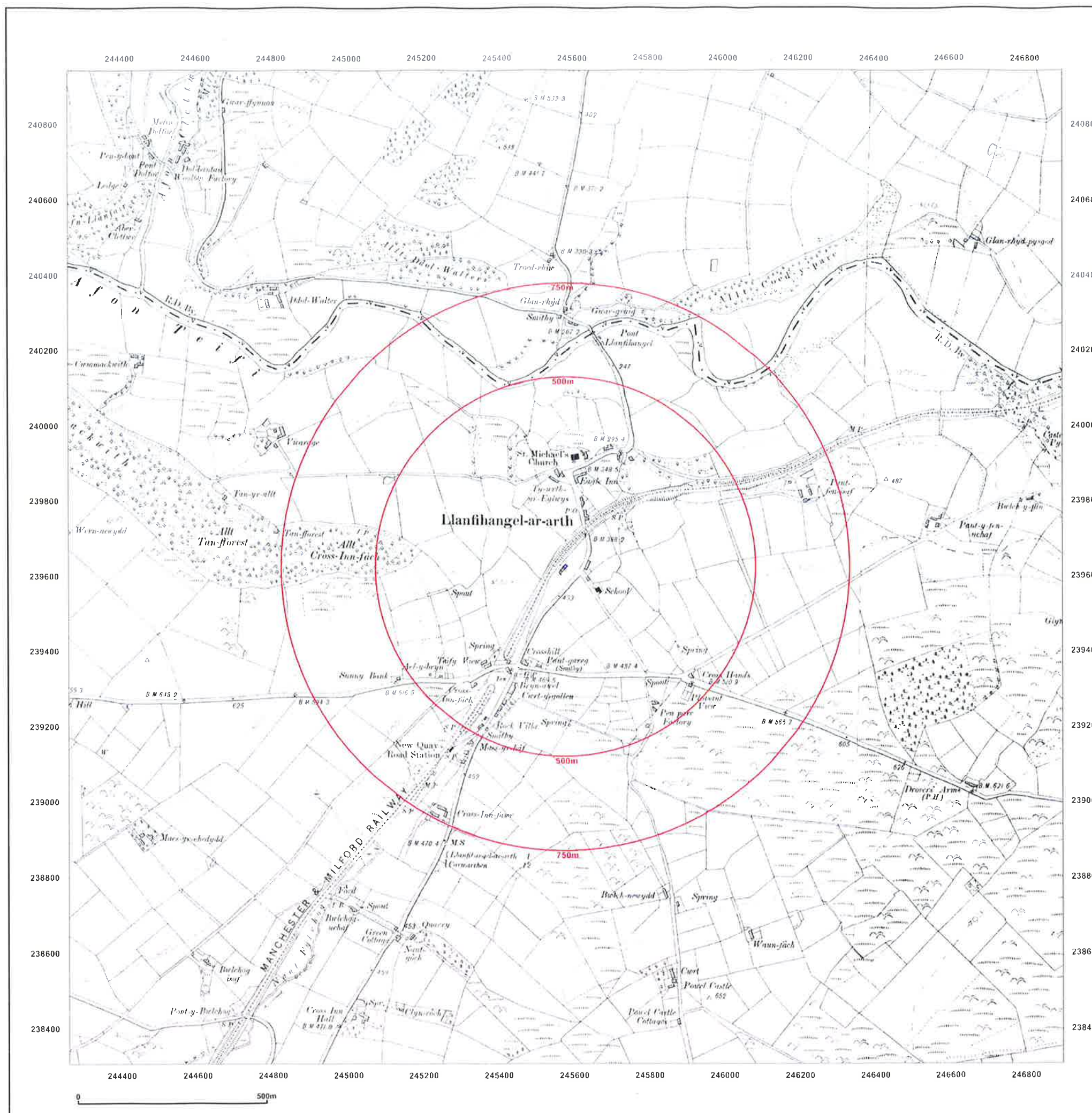


Produced by
Groundsure Insights
T: 08444 159000
E: info@groundsure.com
W: www.groundsure.com

© Crown copyright and database rights 2015 Ordnance Survey 100035207

Production date: 16 March 2016

To view map legend click here [Legend](#)



Site Details:

WESTERN POWER
DISTRIBUTION, B4459,
PENCADER, SA39 9HT

Client Ref: WPD_Llanfighangel
Report Ref: GS-2825849
Grid Ref: 245577, 239626

Map Name: County Series

Map date: 1948

Scale: 1:10,560

Printed at: 1:10,560



Surveyed 1887
Revised 1948
Edition N/A
Copyright N/A
Levelled N/A

Surveyed 1886
Revised 1948
Edition N/A
Copyright N/A
Levelled N/A

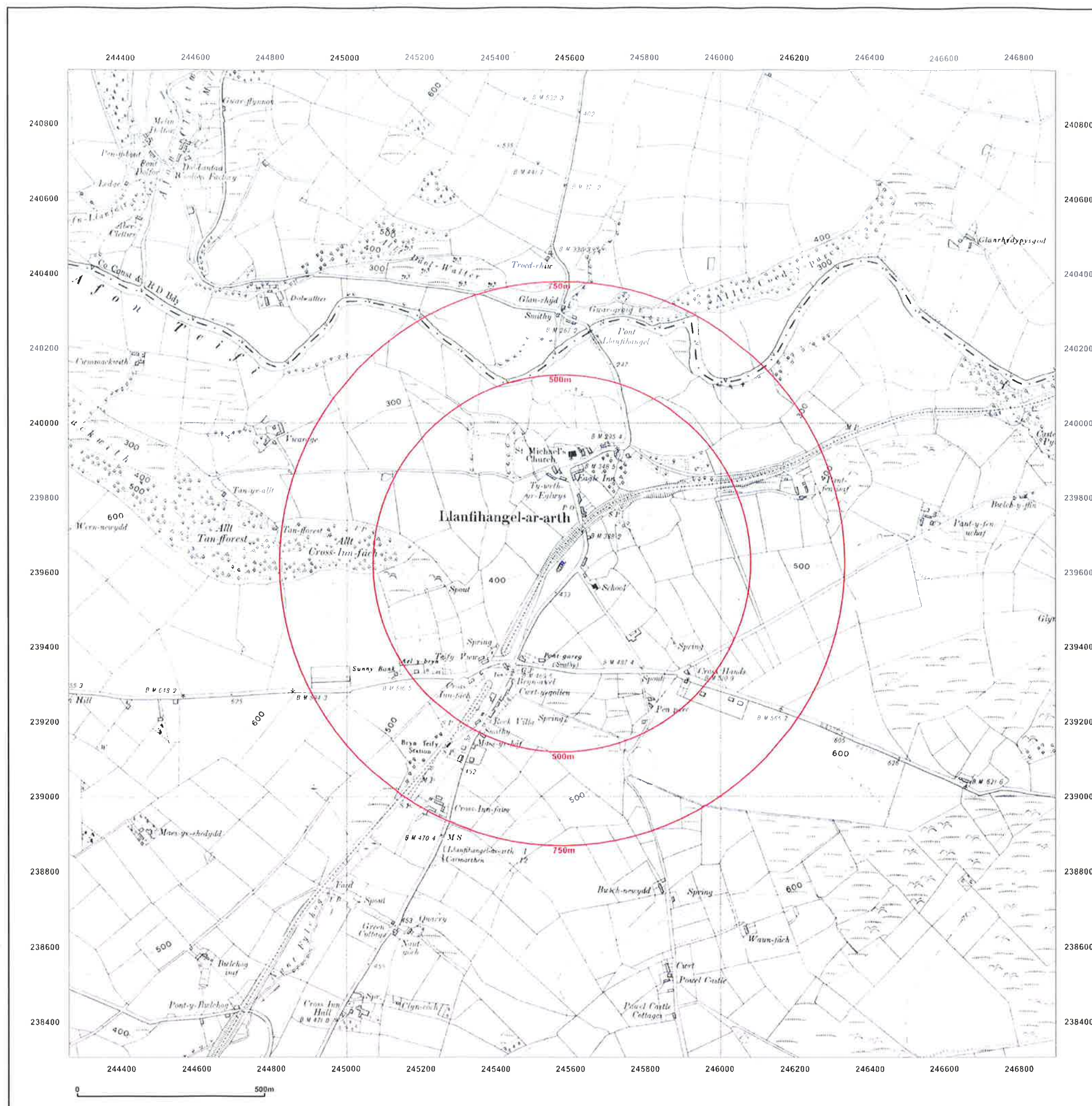


Produced by
Groundsure Insights
T: 08444 159000
E: info@groundsure.com
W: www.groundsure.com

© Crown copyright and database rights 2015 Ordnance Survey 100035207

Production date: 16 March 2016

To view map legend click here [Legend](#)



Site Details:

WESTERN POWER
DISTRIBUTION, B4459,
PENCADER, SA39 9HT

Client Ref: WPD_Llanfighangel
Report Ref: GS-2825849
Grid Ref: 245577, 239626

Map Name: Provisional

Map date: 1964

Scale: 1:10,560

Printed at: 1:10,560



Surveyed N/A
Revised 1963
Edition N/A
Copyright 1964
Levelled N/A

Surveyed N/A
Revised 1963
Edition N/A
Copyright 1964
Levelled N/A

Surveyed N/A
Revised 1963
Edition N/A
Copyright 1964
Levelled N/A

Surveyed N/A
Revised 1963
Edition N/A
Copyright 1964
Levelled N/A

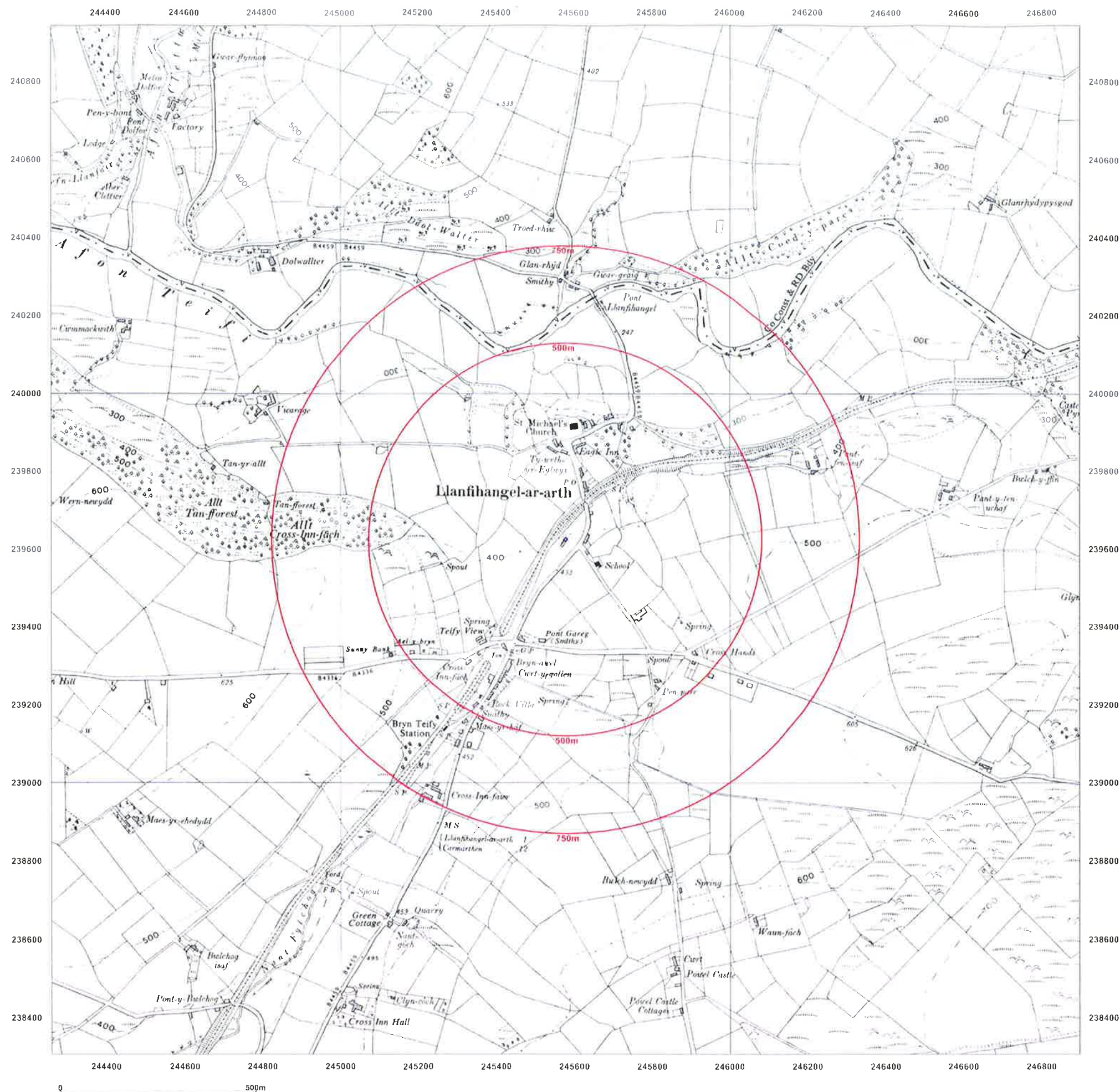


Produced by
Groundsure Insights
T: 08444 159000
E: info@groundsure.com
W: www.groundsure.com

© Crown copyright and database rights 2015 Ordnance Survey 100035207

Production date: 17 March 2016

To view map legend click here [Legend](#)



Site Details:

WESTERN POWER
DISTRIBUTION, B4459,
PENCADER, SA39 9HT

Client Ref: WPD_Llanfihangel
Report Ref: GS-2825849
Grid Ref: 245577, 239626

Map Name: National Grid

Map date: 1976-1981

Scale: 1:10,000

Printed at: 1:10,000

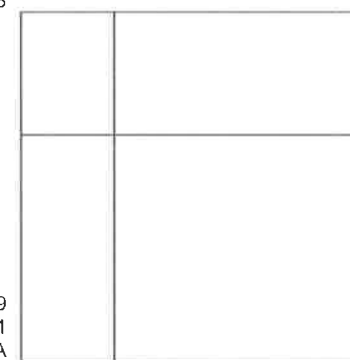


Surveyed 1973
Revised 1976
Edition N/A
Copyright 1976
Levelled 1973

Surveyed 1973
Revised 1976
Edition N/A
Copyright 1977
Levelled 1973

Surveyed 1979
Revised 1981
Edition N/A
Copyright N/A
Levelled N/A

Surveyed 1977
Revised 1980
Edition N/A
Copyright N/A
Levelled N/A

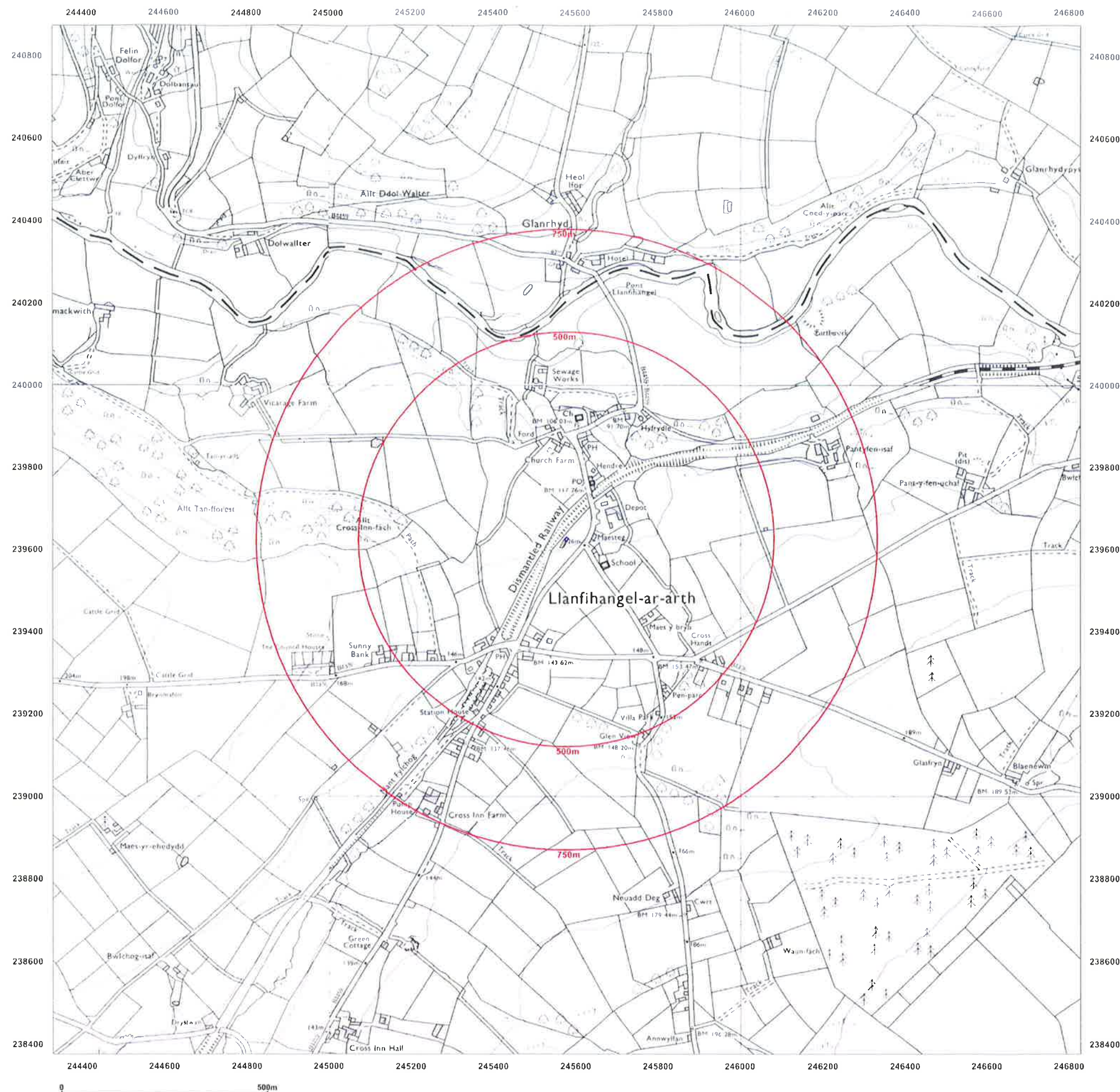


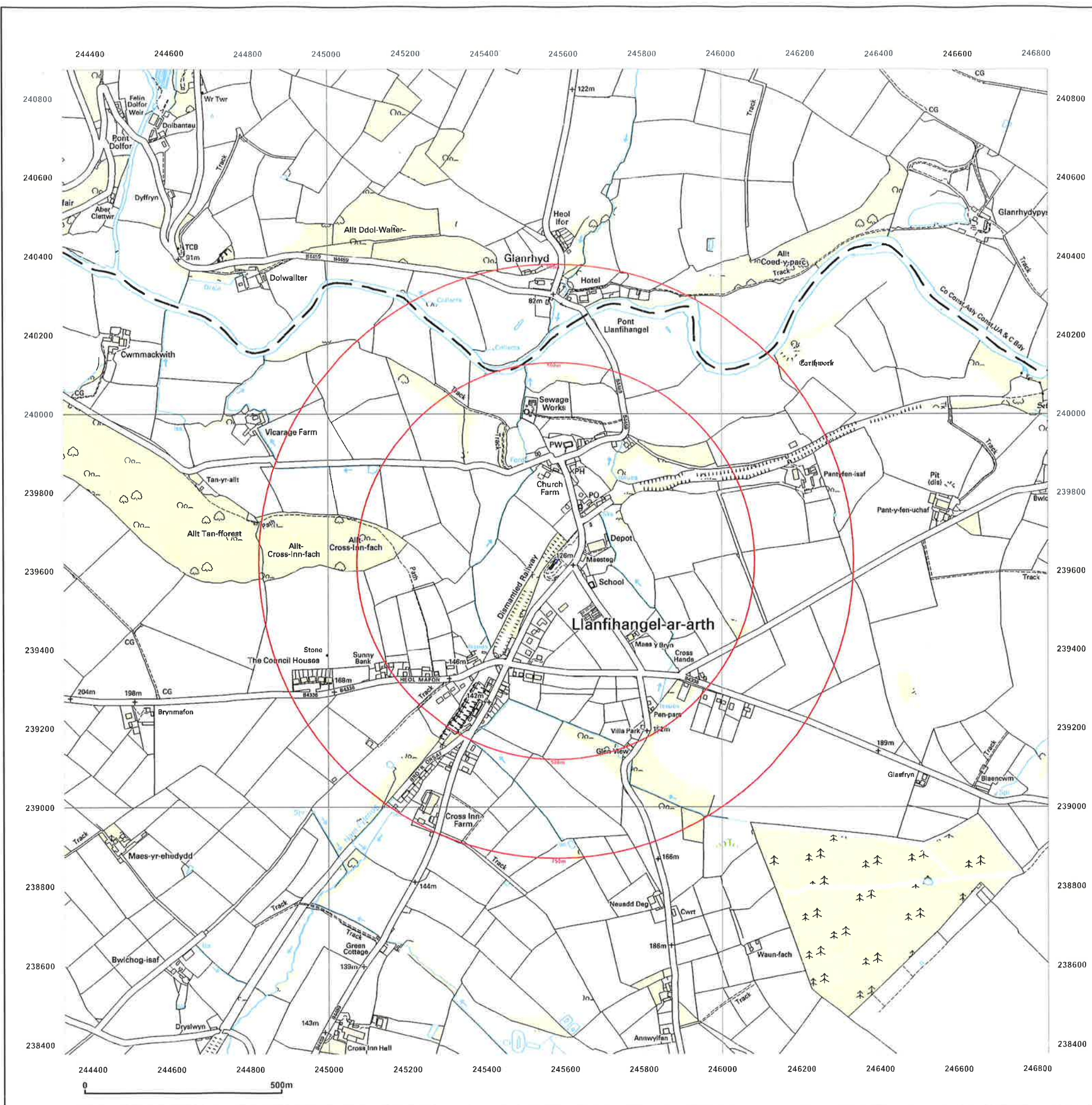
Produced by
Groundsure Insights
T: 08444 159000
E: info@groundsure.com
W: www.groundsure.com

© Crown copyright and database rights 2015 Ordnance Survey 100035207

Production date: 16 March 2016

To view map legend click here [Legend](#)





Site Details:

WESTERN POWER
DISTRIBUTION, B4459,
PENCADER, SA39 9HT

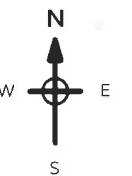
Client Ref: WPD_Llanfihangel
Report Ref: GS-2825849
Grid Ref: 245577, 239626

Map Name: 1:10,000 Raster

Map date: 2002

Scale: 1:10,000

Printed at: 1:10,000



2002



Produced by
Groundsure Insights
T: 08444 159000
E: info@groundsure.com
W: www.groundsure.com

© Crown copyright and database rights 2015 Ordnance Survey 100035207

Production date: 16 March 2016

To view map legend click here [Legend](#)

Site Details:

WESTERN POWER
DISTRIBUTION, B4459,
PENCADER, SA39 9HT


Client Ref: WPD_Llanfighangel
Report Ref: GS-2825849
Grid Ref: 245577, 239626

Map Name: National Grid

Map date: 2010

Scale: 1:10,000

Printed at: 1:10,000

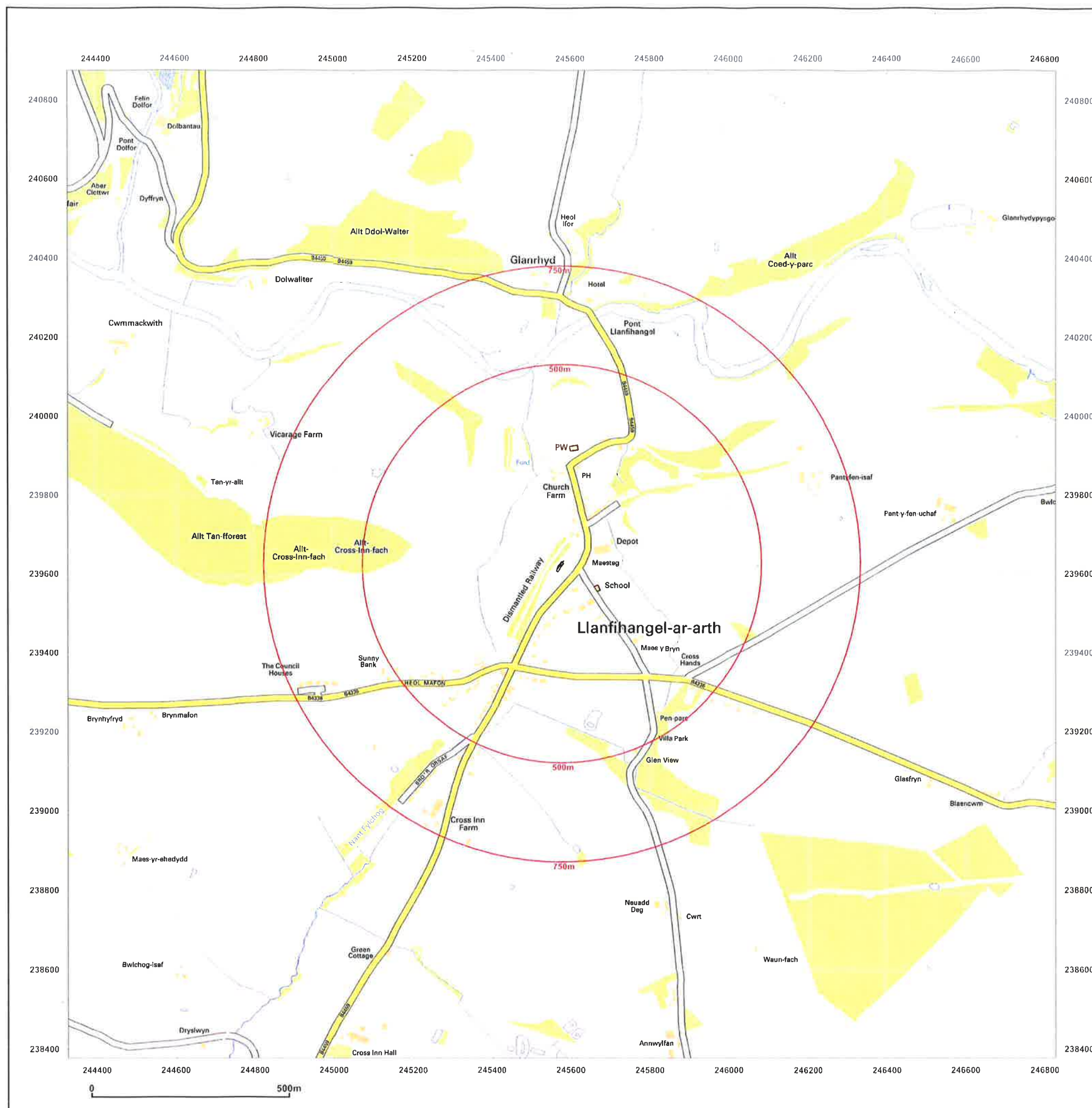


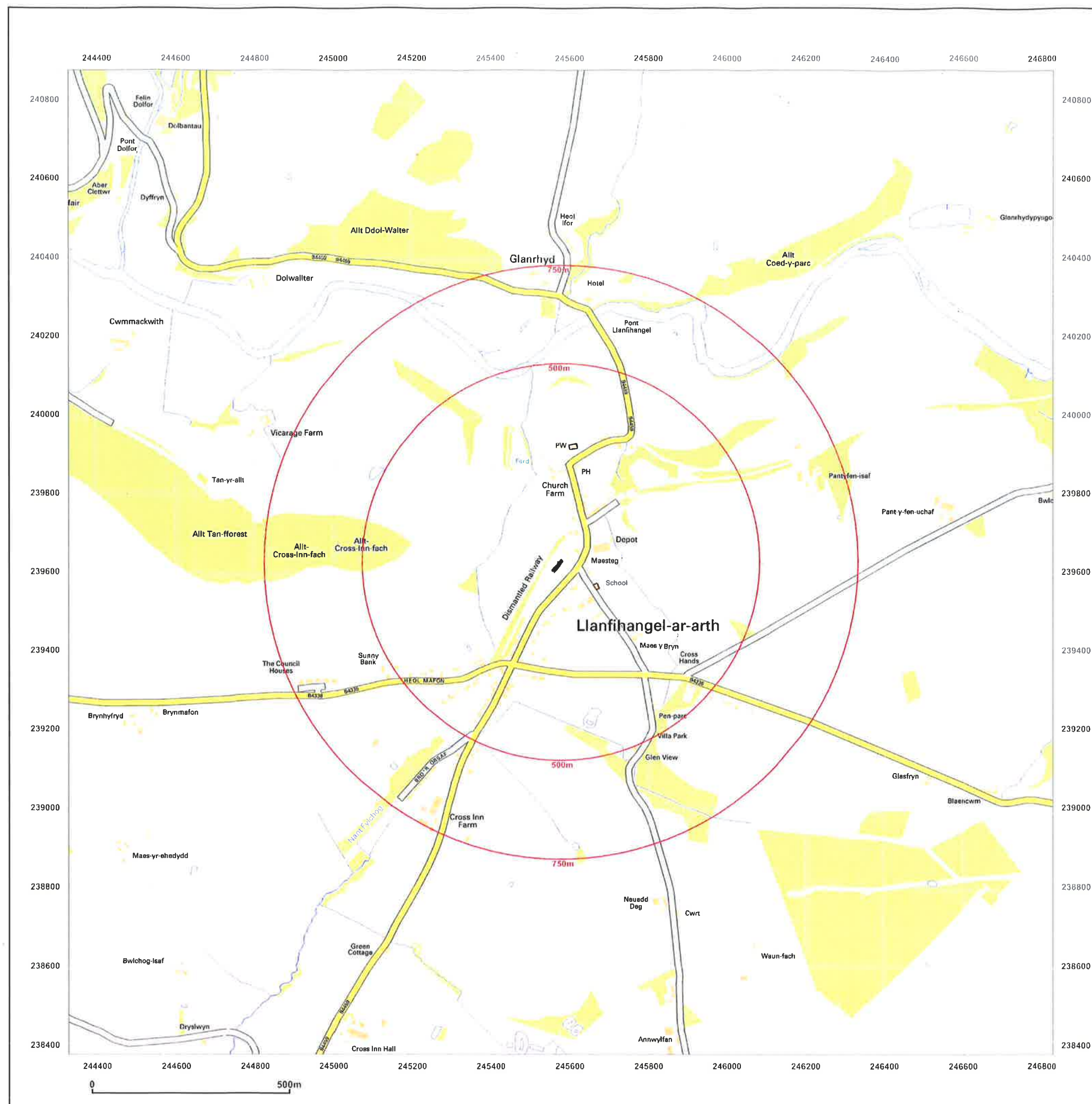
Produced by
Groundsure Insights
T: 08444 159000
E: info@groundsure.com
W: www.groundsure.com

© Crown copyright and database rights 2015 Ordnance Survey 100035207

Production date: 16 March 2016

To view map legend click here [Legend](#)





Site Details:

WESTERN POWER
DISTRIBUTION, B4459,
PENCADER, SA39 9HT

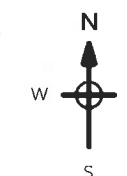
Client Ref: WPD_Llanfihangel
Report Ref: GS-2825849
Grid Ref: 245577, 239626

Map Name: National Grid

Map date: 2014

Scale: 1:10,000

Printed at: 1:10,000



Produced by
Groundsure Insights
T: 08444 159000
E: info@groundsure.com
W: www.groundsure.com

© Crown copyright and database rights 2015 Ordnance Survey 100035207

Production date: 16 March 2016

To view map legend click here [Legend](#)