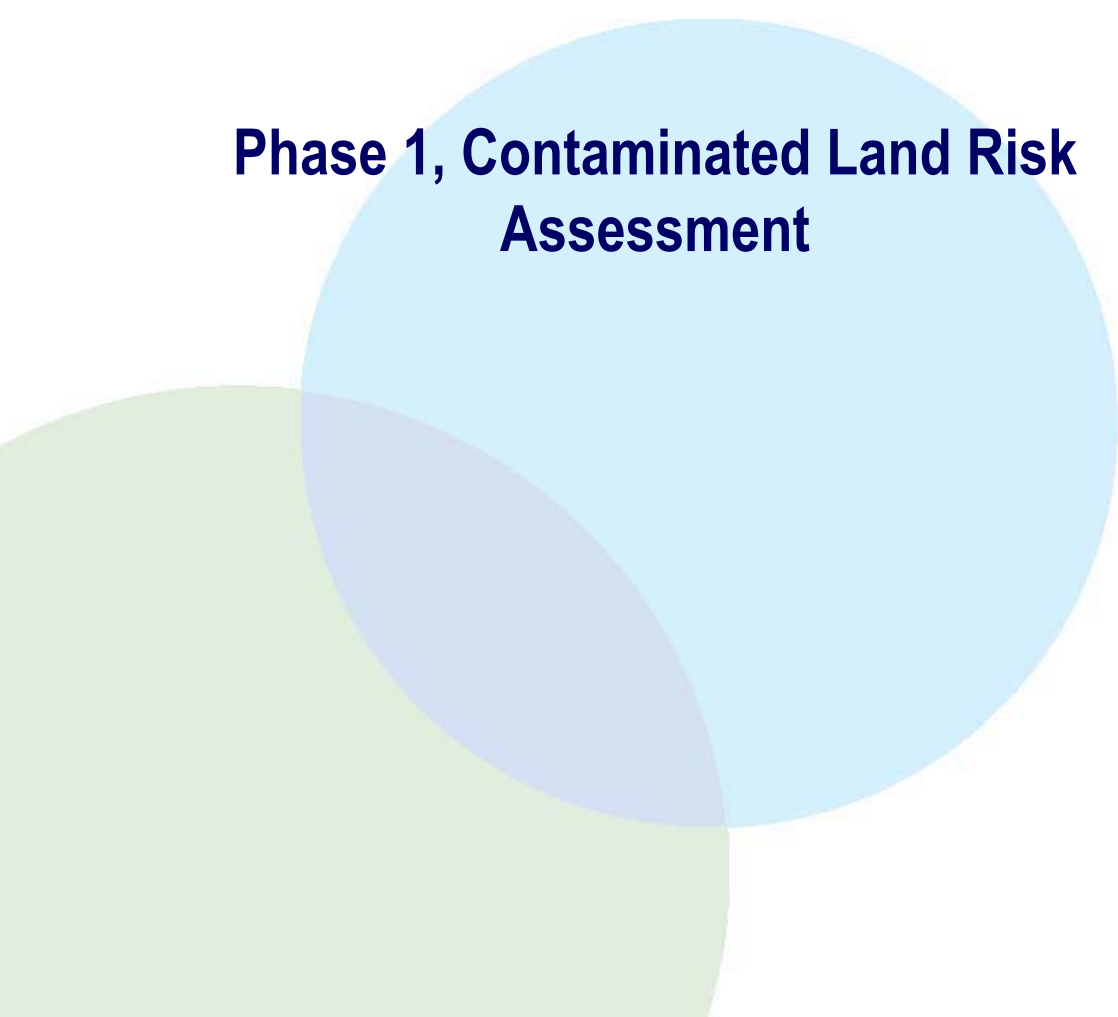


BAYLISS RECOVERY LTD

**Metals Processing Facility, Plot G2,
Princes Way, Bridgend Industrial Estate:**

**Phase 1, Contaminated Land Risk
Assessment**



Contents:

1	The Development:.....	2
2	Details of parties involved:	2
2.1	Developer:.....	2
2.2	Environmental Consultant:	2
3	The Site:	3
4	The Investigation:	3
4.1	Desk Study:.....	3
4.1.1	Historic Mapping:	4
4.1.2	Historic Environmental Data:	6
4.1.3	Hydrology:.....	7
4.1.4	Geology:.....	7
4.1.5	Flood Risk:.....	8
4.2	Site Visit:	8
5	Conclusions:.....	9
5.1	Likelihood of Contamination existing at the site:.....	9
5.2	Targets/Receptors:	10
5.3	Pathways:	10
5.4	Recommendations:.....	10

Appendix A: Site Photos

Appendix B: Trial Pit Photos

Appendix C: Historic Maps

Appendix D: Geological Maps

Appendix E: Hydro-geological Maps

Appendix F: Flood Risk Maps

Appendix G: EA and Other Environmental Data

Appendix H: BGS – Borehole Information

Appendix I: HM Office of Works Borehole Logs

1 The Development:

Bayliss Recovery Ltd are proposing the construction of a metals recovery facility on plot G2, Princes Way, Bridgend Industrial Estate, Bridgend. This facility will be used for the recycling of ferrous and non ferrous metals. Metals will be purchased, processed and then removed from site. Motor vehicles will be accepted but will not be processed at the site. Metals will be processed using an 800 tonne mobile Taurus baler/shears which will be used for the compacting and shearing of ferrous metals. A 360° handler machine will be used to move materials around the compound and a 15,000mm weighbridge will be installed at the site to weight vehicles entering and exiting the compound.

A portal building will be constructed on the western side of the site and this shall be used as office/welfare facilities and for the storage of non ferrous metals. The entire surface of the site will be covered in an impermeable surface. Surface runoff shall be channelled to a sealed drainage system which shall discharge via a Class I Hydrocarbon Interceptor.

Gregory Environmental Ltd have been commissioned to carry out a preliminary contaminated land assessment of the site and to advise on the requirement for ongoing assessment.

2 Details of parties involved:

2.1 Developer:

Name: Bayliss Recovery Ltd
Address: Plot 13
Penllwyngwent Industrial Estate
Ogmore Vale
Bridgend
CF32 7AX

Contact: Ian Lewis
Telephone: 01656 843 012
Fax: 01656 842004
Email: ianlewis@baylissrecovery.com

2.2 Environmental Consultant:

Organisation: Gregory Environmental Ltd
Address: Environment House
10 St Mary's Street
Griffithstown
Pontypool
Torfaen
NP4 5LR

Contact: Julian Gregory
Telephone: 01495 760733
Fax: 01495 753364
Email: juliangregory@gregoryenv.co.uk

3 The Site:

The site is located on plot G2, Princes Way, which sits at the junction of Princes Way and North Road on the Bridgend Industrial Estate and covers an area of approximately 3,800m². This is the site of the former Bridgend Royal Ordnance factory, which was a Second World War munitions filling factory where bombs, shells, cartridges, etc were filled with propellant and explosive compounds. Following decommissioning of the ROF the site's use continued to be industrial, up until approximately 1990 when all of the buildings on the site were demolished. The site has been vacant since then. The eastern end of the site, around the Princes Way/North Road junction has been landscaped with the remainder of the site being rough grassland and scrub interspersed with areas of concrete and gravel. There are several mature sycamore trees around the periphery of the site.

4 The Investigation:

The investigation has been carried out in two phases, the first being a desk study which has involved the review of historic maps of the site, geological, hydro-geological, waste management, abstraction and borehole data and British Geological Survey maps. A review of data on abstractions, IPPC consents, active and former landfills and premises with Waste Management Licenses. We have undertaken an archive search for historic and current information pertaining to the site.

The second phase was a site visit where the topography of the site was considered and sensual indicators of contamination looked for. These included odours, discolouration, sheens on water, voids and softspots across the sites surface, etc. During the site visit shallow trial pits were excavated by hand in order to gain a picture of the soil type likely to be encountered and to identify any shallow contamination.

4.1 Desk Study:

An information package was gained from Envirocheck, which included Geological Coverage Maps, Environment Agency and Hydrological data, waste management data, hazardous substances data, industrial land use data, sensitive land use data, groundwater vulnerability data, flood risk data, British Geological Survey Borehole data, historic maps and aerial photos.

4.1.1 Historic Mapping:

Historic mapping reviewed dates from 1885 to 2008.

1885 – Scale 1:10,560 – The area on which the site currently sits is farmland with the site straddling two field boundaries. The Great Western Railway is evident to the north of the site and there is a well to the SE of the site at 292200 178600.

1875 – 1878 – Scale 1:2,500 – Site is shown as farmland, as above. An ‘old quarry’ is shown to the east of the site. This will have been filled during the construction of the ROF but is unlikely to have any impact on the site.

1899 – Scale 1:2,500 – As above.

1900 – Scale 1:10,560 – The area is still farm land, there is a little more development around the village of Oldcastle (will become Bridgend) to the west of the site.

1921 – Scale 1:10,560 – The area is still farmland but Oldcastle has now become Bridgend and there has been a significant amount of expansion.

1919 – Scale 1:2,500 – Site is still farmland.

1941 – Scale 1:2500 – Site is still farmland but there has been some expansion to the Great Western Railway.

1951 – 1952 – Scale 1:10,560 – The site has become part of the Waterton section of the Royal Ordnance Factory Bridgend and sits on the northern boundary of the site. There are two large buildings on the western side of the site with an indistinct structure on the eastern side. A network of sidings has been constructed adjacent to the Great Western Railway. Presumably these were constructed to service the ROF. Construction of the Waterton section of the ROF started in early 1937 as a response to the growing Nazi threat. The section of the ROF covered by the site was not constructed until at least 1942 (see above). Production commenced at the ROF in late 1939 and continued throughout World War II. The site was mainly used as an assembly plant for the production of Detonators, Fuses, HE shells, Bombs of various types and for the manufacture of Cordite Bags. Many of the road names on the current industrial estate date back to the ROF. This would have been towards the end of the use of the ROF.

1964 – Scale 1:10,560 – This is basically the same as the 1952 map.

1964 – 1992 – Scale 1:1,250 – Due to the higher scale this map clearly shows the ROF buildings present on the site. The western boundary of the site sits on the edge of a rectangular shaped building with the side facing the site boundary being constructed in a castellation shape. There are two further large rectangular buildings along the site, one of which also has this castellation shape to its structure. These could have been constructed in this way in order to provide blast shelter for doorways or to give the walls additional strength. There are also two smaller rectangular buildings on the eastern end of the site

and the eastern boundary straddles another building which again has been constructed to this castellated design. A small embankment can be seen leading up to the two buildings at the western end of the site, along the edge of what is now Princes Way with what looks like a clear delineation between hard and soft covered areas at the top. This may explain the kerb running along the top of the present embankment (photo 4). The eastern end of the site rises at the rear of the two smaller rectangular buildings. We have been unable to identify the exact use of these buildings i.e. were they used in the manufacture and filling of ordnance or were they used as canteens, welfare buildings, laundries, workshops, etc. Due to the elevated position above the rest of the site and the proximity to the railway, it is likely that they were not used for ordnance manufacture. On the map it can also be seen that there are mounds with accesses leading to them along the southern side of the site, it is likely that these are underground magazines and munitions would have been stored in these. There are also buildings with earth embankments completely surrounding them, which are located more towards the centre of the site. It is more likely that these would have been used for the manufacture of ordnance and the mounds were put in place to shield them from blasts.

1971 – 1972 – Scale 1:2,500 - The ROF has been decommissioned and many of the existing buildings have been converted into peacetime industries. All of the ROF buildings remain at the site.

1969 – 1990 (approximately 1973/4) – Scale 1:1,250 – The ROF has been decommissioned and many of the existing buildings have been converted into peacetime industries. All of the ROF buildings remain at the site. The building on the plot to the west of the site is identified as ‘chemical works’. Other buildings are identified as ‘carpet and furniture warehouse’, ‘fibreglass factory’, wholesale electrical depot’, etc.

1973 – 1974 – Scale 1:10,560 – Many of the ROF buildings have been demolished and replaced with large industrial buildings. Three buildings remain on the site from the ROF but the building on the eastern boundary has been demolished.

Additional SIMs 1964 – 1992 – Scale 1:1,250 – This map dates from a period later than the one above (approx 1980), as the ROF has been decommissioned and the majority of the buildings have been demolished. The two large rectangular buildings at the western end of the site remain and the western most one has been joined to the building on the adjacent site. This large building is marked ‘chemical works’. The road in front of the site is now identified as Princes Way.

1982 – 1992 – Scale 1:1,250 – This map is very similar to above except that eight industrial units have been constructed to the south of the site. These are marked as ‘Bridgend Industrial Estate’ ‘factories’.

1983 – 1986 – Scale 1:10,000 – the ROF building on the most westerly side of the site has been connected to the building on the adjacent plot to form a large industrial unit which is marked as ‘works’ on the map. Another building sits in the same place as the

second ROF building and it is probable that this is the same building. The small block building on the eastern side of the site has been demolished.

1985 – 1992 – Scale 1:1,250 – This is similar to the 1982 – 1992 map above but all buildings on the site have been demolished.

1993 – Scale 1:10,000 – all buildings at the site have been demolished.

1993 – Scale 1:1,250 – This map is similar to the 1985 – 1992 map described above.

1999 – Scale 1:10,000 – No buildings are evident at the site.

2008 – Scale 1:10,000 – No buildings evident at the site.

4.1.2 Historic Environmental Data:

Discharge Consents:

The nearest consented discharge to the site is Bayer Diagnostics Mgf Ltd which discharge into the River Ewenny at NGR 292000 179100 which is south of the site. This is approximately 245m downstream from the site and therefore is unlikely to impact on site activities.

The next nearest is East Lake (Bridgend) Ltd who discharge into the Nant Pontysanau at NGR 292130 179660. This is approximately 458m from the site and is unlikely to have any impact on activities at the site.

Integrated Pollution Prevention and Control Consents:

The nearest IPPC Consent granted is for Joseph Ash and Sons Ltd, Bridgend Galvanisers on Princes Way which is approximately 45m from the site. The consent is granted for the production and processing of metals. This is unlikely to have an impact on the project.

Pollution Incidents to Controlled Waters:

The Environment Agency holds information on pollution incidents to controlled waters dating back to 1991. The nearest to the site was in 1996, the location is given as gas holder on industrial estate which was 86m from the site. The gas holder can be seen on the 1999 map to the SW of the site. This pollution incident was a spillage of heavy fuel oil. No details are given on the receiving catchment. This has potential to impact the aquifer below the site but is unlikely to have had an impact on the site.

Historical Landfill Sites:

The nearest historic landfill site is in Tremains Road at NGR 291985 179020, approximately 300m from the site. This ceased operation in 1960. The waste type is not specified.

The second nearest historic landfill is in Waunsil Avenue at NGR 291317 179479 approximately 416m from the site. This ceased operation in 1988 and the waste type is described as inert, industrial and household waste.

Neither of these landfill sites is likely to have any impact on activities at the site.

Licensed Waste Management Facilities:

Operators name: Rossini P V of 247 New Road, Porthcawl, Site Location: North Road, Grove Court Industrial Estate at NGR 292700 179400 approximately 865m from the site. Waste Management process: Vehicle dismantlers, metal recycling.

4.1.3 Hydrology:

Surface Water:

The Afon Ewenny flows approximately 600m to the south of the site but no streams or ditches were noted in the immediate vicinity of the site during the desk study or site visit. There is however surface water drainage on the site and along Princes Way and North Road. It is likely that water from this drainage discharges into a watercourse and subsequently into the River Ewenny. It is therefore important that all highway and site drainage is protected from contamination with site materials.

Water Abstractions:

The nearest water abstraction to the site is NGR 292300 178656 which is approximately 749m to the SE of the site. This is a Dwr Cymru abstraction and the well is probably collecting water from the shallow aquifer below the site. The site does not sit within a groundwater Source Protection Zone.

Groundwater Vulnerability:

Geological Classification - The site is underlain by a minor aquifer – this could be fractured or potentially fractured rocks, which do not have a high primary permeability, or other formations of variable permeability including unconsolidated deposits. Although not producing large quantities of water for abstraction, they are important for local supplies and in supplying base flows to rivers. The site does not fall within an EA Source Protection Zone.

4.1.4 Geology:

From the Envirocheck Geological Maps obtained it can be seen that there is no made (filled) ground in the vicinity of the site. The site is underlain by limestone and mudstone interbedded. There are no faults in the vicinity of the site.

The superficial geology in the area south of the site around the River Ewenny is Till, Devensian (Glacial Till) but there are no superficiaals at the site.

The soil encountered at the site was sandy which could be as a result of sand blown inland from the coast or due to the erosion of concrete, thus releasing the sand therein.

We have been provided with some historic borehole data pertaining to the area surrounding the site (see plan and borehole logs in Appendix I). This shows that the ground in the area around the site is made up of sand and gravel underlain by predominantly clay and limestone to varying depths. From information supplied by the BGS two boreholes have been sunk at the site but only to a depth of 1.2m so information gained from these would be very limited.

4.1.5 Flood Risk:

From Environment Agency flood risk mapping and data, there is no flood risk at the site.

4.2 Site Visit:

The eastern end of the site has been landscaped to form an undulating profile, probably to enhance the appearance of the junction between Princes Way and North Road. This section of the site has been set to grass and is well maintained. There are several semi mature sycamore trees along the southern edge of the site. The western side of the site is covered in sporadic grassland and dense scrub predominantly in the form of buddleia and bramble. Between the grassed areas there are patches of exposed concrete and gravel. There are also sections of concrete on the surface of the site ranging in size from 500mm to 1000mm.

At the western side of the site there is a kerb running along the top of the small batter adjacent to Princess Way (Photo 4). It is unclear the purpose of this but it is probable that it formed the edge of the hard area on which the buildings were constructed and an edging for a footpath around the building.

Four shallow trial pits were hand dug on the western side of the site. These were dug using a pick and shovel but all terminated at approximately 150 – 200mm depth at which point large pieces of concrete were encountered, which could not be easily removed.

The findings of the trial pitting are as follows:

- Trial Pit 1 – the ground surface was composed of gravel the average size of which was 30mm. When excavated the ground was found to be composed of small stones, small lumps of concrete, small lumps of bituminous bound aggregate and sandy earth. Concrete was struck at a depth of 130mm and we were unable to work through this with the pick. On breaking of the bituminous material to expose a fresh face, a hydrocarbon odour could be faintly detected.
- Trial Pit 2 – once again the surface of the ground was composed of gravel and sandy soil. On excavation it was found that this continued to a depth of 110mm where a large section of concrete was encountered. We were unable to remove this with hand tools and so excavation ceased. No contaminated materials or odours were noted.

- Trial Pit 3 – Once again the surface of the ground was composed of gravel and fine sandy soil. We were able to excavate to a depth of 80mm before encountering concrete. No visual signs of contamination or odours were noted.
- Trial Pit 4 – Surface of the ground composed of gravel and fine sandy soil. We were able to excavate to a depth of 90mm when we encountered a large section of concrete. We were able to find an edge to this and excavate around one end of it but were unable to remove it due to its size. No visual signs of contamination or odours were encountered.

5 Conclusions:

Under Part IIA of the Environmental Protection Act for a site to be designated as contaminated it is necessary to identify a contamination source, a receptor and a pathway between the receptor and the source. Contamination is therefore considered on a Source – Pathway – Target risk assessment basis.

5.1 Likelihood of Contamination existing at the site:

From information available it is obvious that the site has a long industrial history. It is however unclear as to its exact previous uses. As stated above it is possible that the buildings occupying the site during its period of use as a ROF were not used for the manufacture of munitions, due to their location on the boundary of the site and their proximity to the railway. They may have been used for ancillary activities such as catering, welfare, storage or workshops. This is however conjecture and no records could be found to support this. Even if these buildings were used for ancillary operations, contamination could have occurred from hydrocarbon or detergent spillage, etc. The site has not been used for at least 26 years which is sufficient time for many organic contaminants to be significantly decomposed.

WRc have produced a document for the EA titled 'Collation of Toxicological Data and Development of Guideline Values for Explosive Substances'. In this document they set out the physiochemical properties of all known explosives including TNT. All of the explosives (where information is available) share a susceptibility to microbial degradation in soil and water with a half life ranging from hours to several months. The resulting compounds produced depend on the material used. Information on this process for many explosives used is limited due to the semi classified nature of the explosives and the lack of published research in this field. As the site has not been used for the production of munitions for over sixty years it is likely that if there were explosive substances within the soil they would have been degraded to their constituents.

The 1980 map clearly shows the site being used as a 'chemical factory' but no information could be obtained on the exact nature of this business. It would therefore be reasonable to assume that some sort of ground contamination could be present but it could also be the case that the previous industries at the site were well operated with impermeable bases and adequate drainage to ensure that no contamination occurred.

Munitions manufacture at the site predates the use of depleted uranium so exposure to radiation should not be an issue.

5.2 Targets/Receptors:

The key receptors which could potentially be impacted by contamination are:

- The aquifer below the site and subsequently abstractions from the aquifer.
- Construction personnel during the construction of the new facility. Activities such as the installation of deep drainage would pose the greatest risk.
- Personnel working at the new facility. These would be subject to the most long term exposure.

5.3 Pathways:

Aquifer – there is an abstraction point some 749m to the SE of the site, which is operated by Dwr Cymru. If contaminants in soil were to be mobilised due to the works, there is a possibility that they could enter the aquifer and the surrounding population could be exposed. It is not clear at what depth the aquifer sits and from borehole information available it can be seen that the surrounding ground is composed of bands of limestone interspersed with clay and overlain by sand, earth and gravel. Without further geological review it is not possible to identify the source of water entering the aquifer and hence assess a possible pathway for contamination. There is no merit in carrying out further modelling of groundwater pathways and linkages at the present time as it is not known if there are any contaminants within the soil below the site and if so, what their nature or characteristics could be.

Direct contact with contaminated soil during construction – i.e. ingestion, inhalation, absorption. Once again in order to assess risks associated with this it would be necessary to identify contamination. Mitigation against this could be through the use of good working practice and suitable PPE.

Vapours through soil – Need to identify potential for this following further site investigation.

Risks to workers at the facility from long term exposure to contamination – this could be better assessed following further site investigation. This risk will be controlled to a great extent due to the impermeable base for new development. Under most circumstances this would isolate workers from contaminants in the soil.

5.4 Recommendations:

Bayliss Recovery are currently negotiating a lease for the site with the condition that planning permission is granted for the development. It is therefore essential that Bayliss Recovery has a thorough understanding of any historic contamination present at the site, so as to be able to accurately calculate likely development costs and risks.

We therefore recommend that prior to the signing of a lease, trial pits are dug and samples taken for chemical analysis in order to determine the presence or absence of contaminants within the sites soil and identify requirements for remediation works, if required. This process would also allow the identification of buried foundations and structures which may need to be removed as part of the development and could impact on costs for the project. Locations for trial pits and depths would need to be agreed on site following removal of vegetation and a survey of the site in order to identify buried services. Samples retrieved should be tested for metals, hydrocarbons and organics.

Further investigation and remediation works may be required dependant on the outcome of this. This will also allow the developer to be able to adequately risk assess works at the site.

Appendix A: Photos of the site



Photo 1: Site looking west



Photo 2: Site looking east towards the junction of Princes Way and North Road



Photo 3: Site looking SE



Photo 4: Kerb line and manhole on SW section of the site



Photo 5: Interior of manhole



Photo 6: Surface of the western section of the site



Photo 7: Surface of the western section of the site



Photo 8: Surface of the western section of the site



Photo 9: Surface of the western section of the site



Photo 10: Surface of western section of the site



Photo 11: Lump of concrete on the surface of the site



Historical Aerial Photography

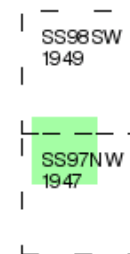
Published 1947 - 1949

Source map scale - 1:10,560

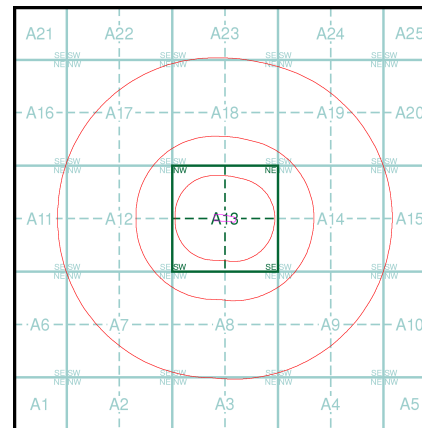
The Historical Aerial Photos were produced by the Ordnance Survey at a scale of 1:1,250 and 1:10,560 from Air Force photography. They were produced between 1944 and 1951 as an interim measure, pending preparation of conventional mapping, due to post war resource shortages. New security measures in the 1950's meant that every photograph was re-checked for potentially unsafe information with security sites replaced by fake fields or clouds. The original editions were withdrawn and only later made available after a period of fifty years although due to the accuracy of the editing, without viewing both revisions it is not easy to spot the edits. Where available Landmark have included both revisions.

© Landmark Information Group and/or Data Suppliers 2008.

Map Name(s) and Date(s)



Historical Aerial Photography - Slice A

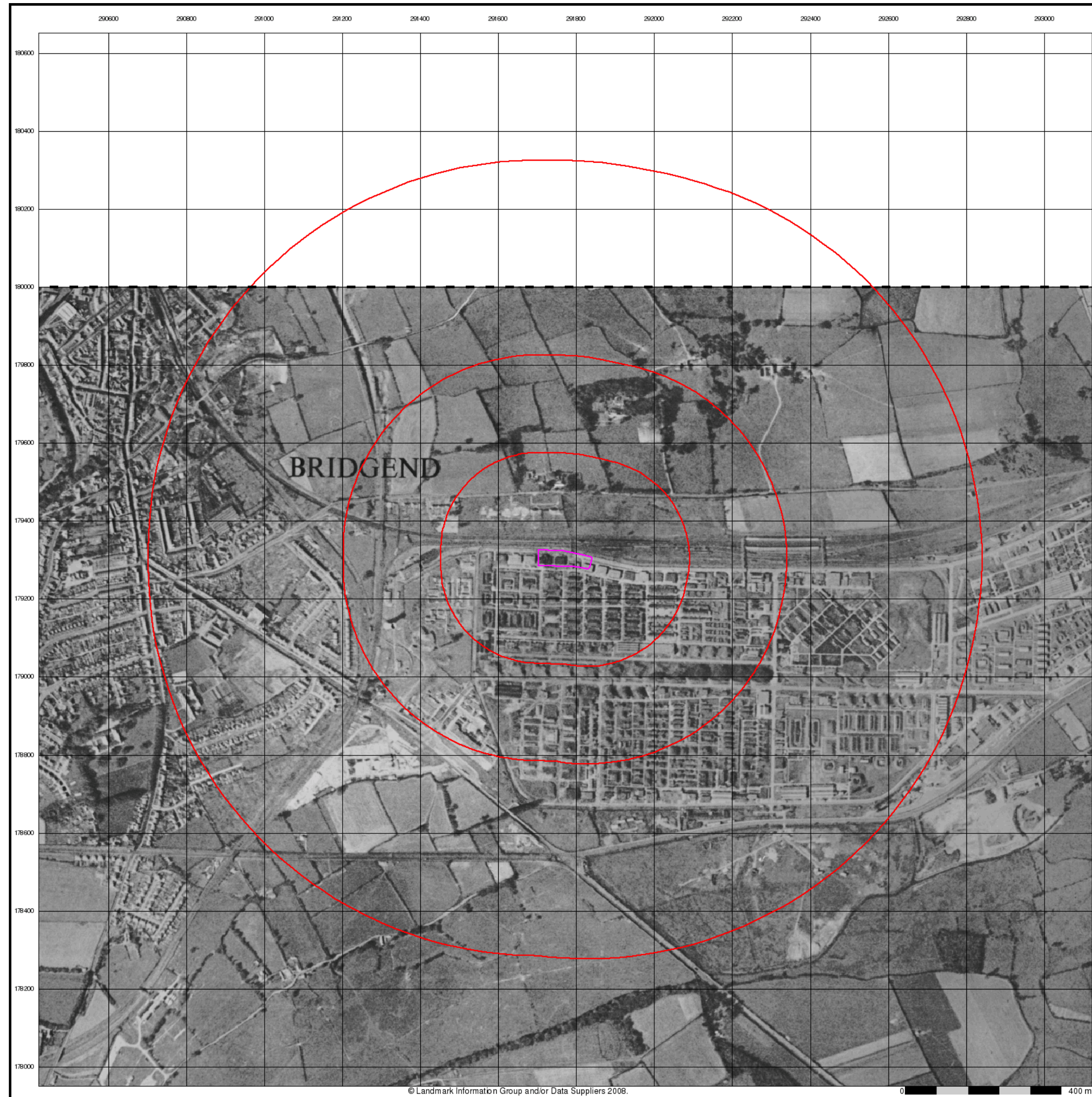


Order Details

Order Number: 25884020_1_1
Customer Ref: GE001EC
National Grid Reference: 291770, 179300
Slice: A
Site Area (Ha): 0.51
Search Buffer (m): 1000

Site Details

Bridgend Galvanising, Princes Way, Bridgend Industrial Estate,
BRIDGEND, Mid Glamorgan, CF31 3AQ



© Landmark Information Group and/or Data Suppliers 2008.

0 400 m



Historical Aerial Photography

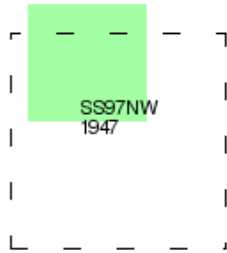
Published 1947

Source map scale - 1:10,560

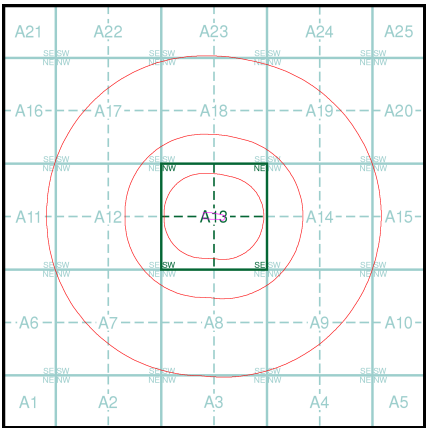
The Historical Aerial Photos were produced by the Ordnance Survey at a scale of 1:1,250 and 1:10,560 from Air Force photography. They were produced between 1944 and 1951 as an interim measure, pending preparation of conventional mapping, due to post war resource shortages. New security measures in the 1950's meant that every photograph was re-checked for potentially unsafe information with security sites replaced by fake fields or clouds. The original editions were withdrawn and only later made available after a period of fifty years although due to the accuracy of the editing, without viewing both revisions it is not easy to spot the edits. Where available Landmark have included both revisions.

© Landmark Information Group and/or Data Suppliers 2008.

Map Name(s) and Date(s)



Historical Aerial Photography - Slice A



LIBRARY
HS1LIBB

Order Details

Order Number: 25884020_1_1
Customer Ref: GE001EC
National Grid Reference: 291770, 179300
Slice: A
Site Area (Ha): 0.51
Search Buffer (m): 1000

Site Details

Bridgend Galvanising, Princes Way, Bridgend Industrial Estate,
BRIDGEND, Mid Glamorgan, CF31 3AQ



Tel: 0844 844 9952
Fax: 0844 844 9951
Web: www.envirocheck.co.uk

Appendix B: Trial Pit Photos



Photo 12: Trial Pit, Manhole and Kerb Location.



Photo 13: Trial Pit 1



Photo 14: Spoil From Trial Pit 1



Photo 15: Trial Pit 2



Photo 16: Trial Pit 3



Photo 17: Trial Pit 4



Photo 18: Spoil From Trial Pit 4

Appendix C: Historical Maps

Historical Mapping Legends

Ordnance Survey County Series and Ordnance Survey Plan 1:10,560

	Gravel Pit		Sand Pit		Other Pits
	Quarry		Shingle		Orchard
	Osiers		Reeds		Marsh
	Mixed Wood		Deciduous		Brushwood
	Fir		Furze		Rough Pasture
	Arrow denotes flow of water		Trigonometrical Station		
	Site of Antiquities		Bench Mark		
	Pump, Guide Post, Signal Post		Well, Spring, Boundary Post		
	285 Surface Level				
	Sketched Contour		Instrumental Contour		
	Main Roads		Minor Roads		
	Sunken Road		Raised Road		
	Road over Railway		Railway over River		
	Railway over Road		Level Crossing		
	Road over River or Canal		Road over Stream		
	Road over Stream				
	County Boundary (Geographical)				
	County & Civil Parish Boundary				
	Administrative County & Civil Parish Boundary				
	County Borough Boundary (England)				
	County Burgh Boundary (Scotland)				
	Rural District Boundary				
	Civil Parish Boundary				

Ordnance Survey Plan 1:10,000

	Chalk Pit, Clay Pit or Quarry		Gravel Pit
	Sand Pit		Disused Pit or Quarry
	Refuse or Slag Heap		Lake, Loch or Pond
	Dunes		Boulders
	Coniferous Trees		Non-Coniferous Trees
	Orchard		Scrub
	Bracken		Heath
	Marsh		Reeds
	Building		Glasshouse
	Sloping Masonry		Pylon
	Cutting		Embankment
	Road Under		Road Over
	Level Crossing		Foot Bridge
	Standard Gauge Multiple Track		Standard Gauge Single Track
	Siding, Tramway or Mineral Line		Narrow Gauge
	Geographical County		Administrative County, County Borough or County of City
	Municipal Borough, Urban or Rural District, Burgh or District Council		Borough, Burgh or County Constituency
	Civil Parish		
	Boundary Post or Stone		Police Station
	Church		Post Office
	Club House		Public Convenience
	Fire Engine Station		Public House
	Foot Bridge		Signal Box
	Fountain		Spring
	Guide Post		Telephone Call Box
	Mile Post		Telephone Call Post
	Mile Stone		Well

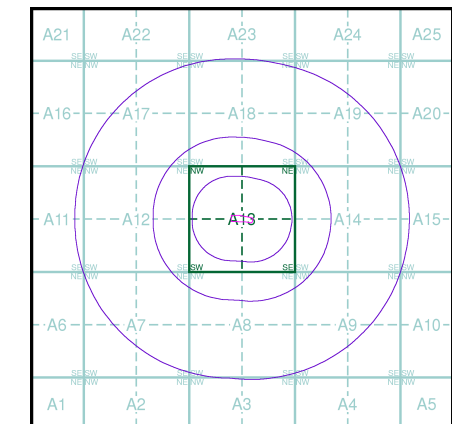
1:10,000 Raster Mapping

	Gravel Pit		Refuse tip or slag heap
	Rock		Rock (scattered)
	Boulders		Boulders (scattered)
	Shingle		Mud
	Sand		Sand Pit
	Slopes		Top of cliff
	General detail		Underground detail
	Overhead detail		Narrow gauge railway
	Multi-track railway		Single track railway
	County boundary (England only)		Civil, parish or community boundary
	District, Unitary, Metropolitan, London Borough boundary		Constituency boundary
	Area of wooded vegetation		Non-coniferous trees
	Non-coniferous trees (scattered)		Coniferous trees
	Coniferous trees (scattered)		Positioned tree
	Orchard		Coppice or Osiers
	Rough Grassland		Heath
	Scrub		Marsh, Salt Marsh or Reeds
	Water feature		Flow arrows
	Mean high water (springs)		Mean low water (springs)
	Telephone line (where shown)		Electricity transmission line (with poles)
	Bench mark (where shown)		Triangulation station
	Point feature (e.g. Guide Post or Mile Stone)		Pylon, flare stack or lighting tower
	Site of (antiquity)		Glasshouse
	General Building		Important Building

Ordnance Survey mapping included:

Mapping Type	Scale	Date	Pg
Glamorganshire	1:10,560	1885	2
Glamorganshire	1:10,560	1900	3
Glamorganshire	1:10,560	1921	4
Glamorganshire	1:10,560	1951 - 1952	5
Ordnance Survey Plan	1:10,560	1964	6
Ordnance Survey Plan	1:10,000	1973 - 1974	7
Ordnance Survey Plan	1:10,000	1983 - 1986	8
Ordnance Survey Plan	1:10,000	1993	9
10K Raster Mapping	1:10,000	1999	10
10K Raster Mapping	1:10,000	2008	11

Historical Map - Slice A

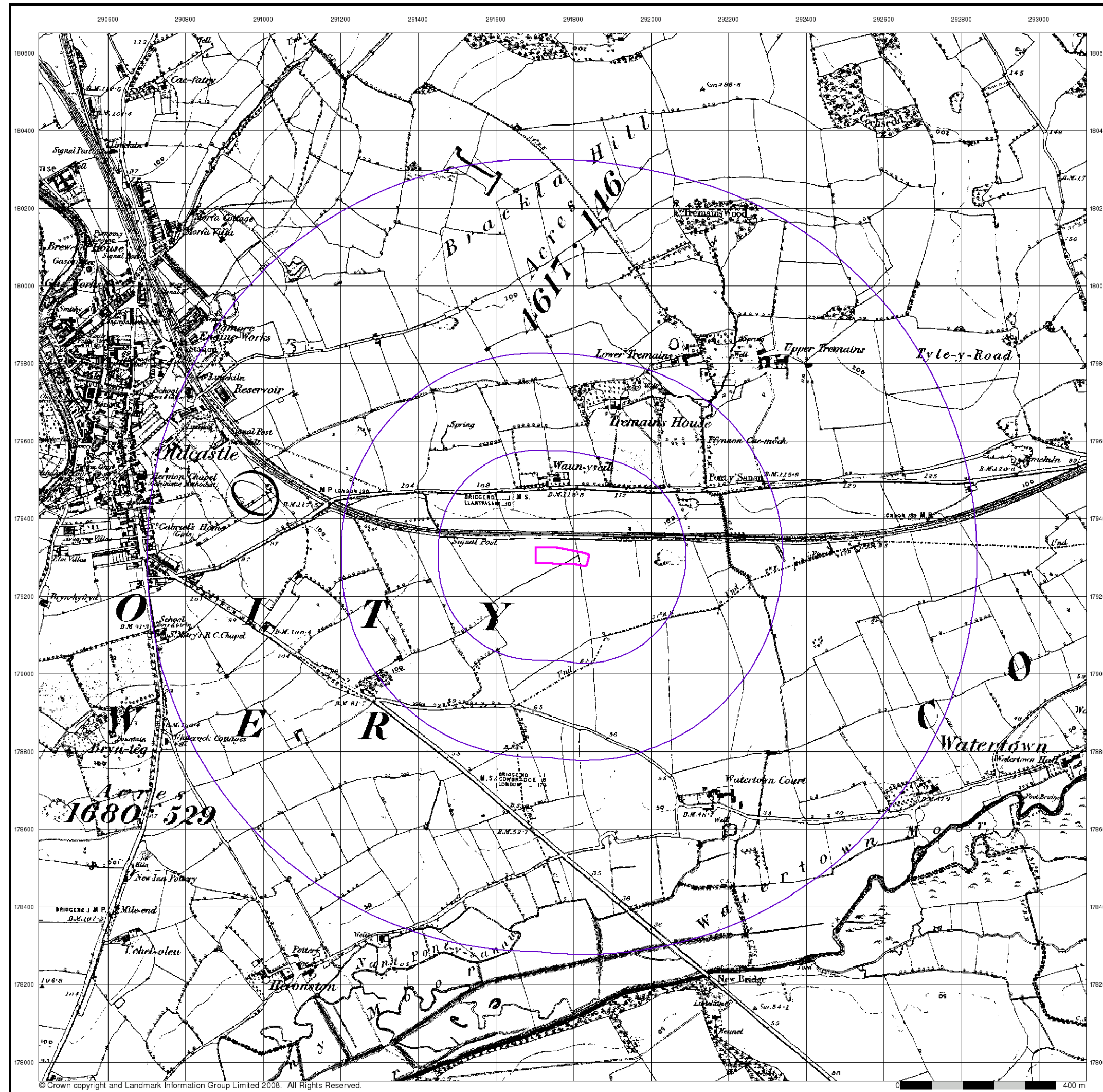


Order Details

Order Number: 25884020_1_1
Customer Ref: GE001EC
National Grid Reference: 291770, 179300
Slice: A
Site Area (Ha): 0.51
Search Buffer (m): 1000

Site Details

Bridgend Galvanising, Princes Way, Bridgend Industrial Estate,
BRIDGEND, Mid Glamorgan, CF31 3AQ



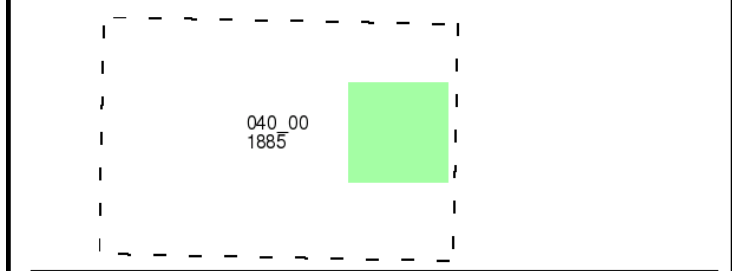
© Crown copyright and Landmark Information Group Limited 2008. All Rights Reserved.



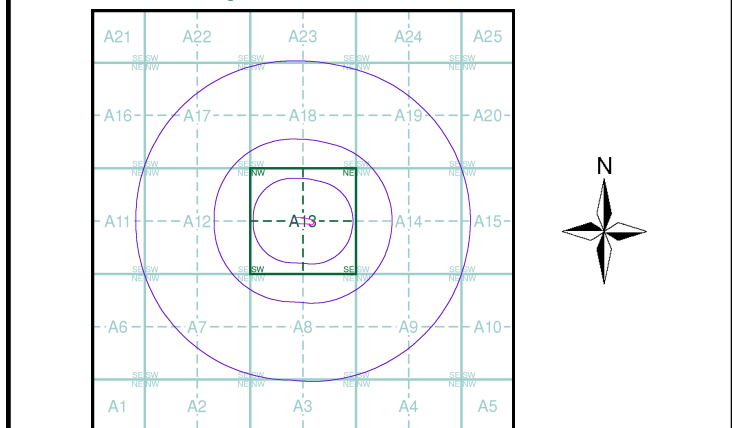
Glamorganshire
Published 1885
Source map scale - 1:10,560

The historical maps shown were reproduced from maps predominantly held at the scale adopted for England, Wales and Scotland in the 1840's. In 1854 the 1:2,500 scale was adopted for mapping urban areas; these maps were used to update the 1:10,560 maps. The published date given therefore is often some years later than the surveyed date. Before 1938, all OS maps were based on the Cassini Projection, with independent surveys of a single county or group of counties, giving rise to significant inaccuracies in outlying areas. In the late 1940's, a Provisional Edition was produced, which updated the 1:10,560 mapping from a number of sources. The maps appear unfinished - with all military camps and other strategic sites removed. These maps were initially overprinted with the National Grid. In 1970, the first 1:10,000 maps were produced using the Transverse Mercator Projection. The revision process continued until recently, with new editions appearing every 10 years or so for urban areas.

Map Name(s) and Date(s)



Historical Map - Slice A



Order Details
Order Number: 25884020_1_1
Customer Ref: GE001EC
National Grid Reference: 291770, 179300
Slice: A
Site Area (Ha): 0.51
Search Buffer (m): 1000

Site Details
Bridgend Galvanising, Princes Way, Bridgend Industrial Estate,
BRIDGEND, Mid Glamorgan, CF31 3AQ



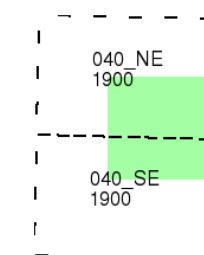
Glamorganshire

Published 1900

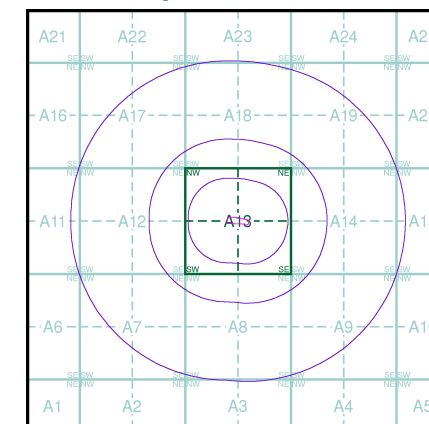
Source map scale - 1:10,560

The historical maps shown were reproduced from maps predominantly held at the scale adopted for England, Wales and Scotland in the 1840's. In 1854 the 1:2,500 scale was adopted for mapping urban areas; these maps were used to update the 1:10,560 maps. The published date given therefore is often some years later than the surveyed date. Before 1938, all OS maps were based on the Cassini Projection, with independent surveys of a single county or group of counties, giving rise to significant inaccuracies in outlying areas. In the late 1940's, a Provisional Edition was produced, which updated the 1:10,560 mapping from a number of sources. The maps appear unfinished - with all military camps and other strategic sites removed. These maps were initially overprinted with the National Grid. In 1970, the first 1:10,000 maps were produced using the Transverse Mercator Projection. The revision process continued until recently, with new editions appearing every 10 years or so for urban areas.

Map Name(s) and Date(s)



Historical Map - Slice A

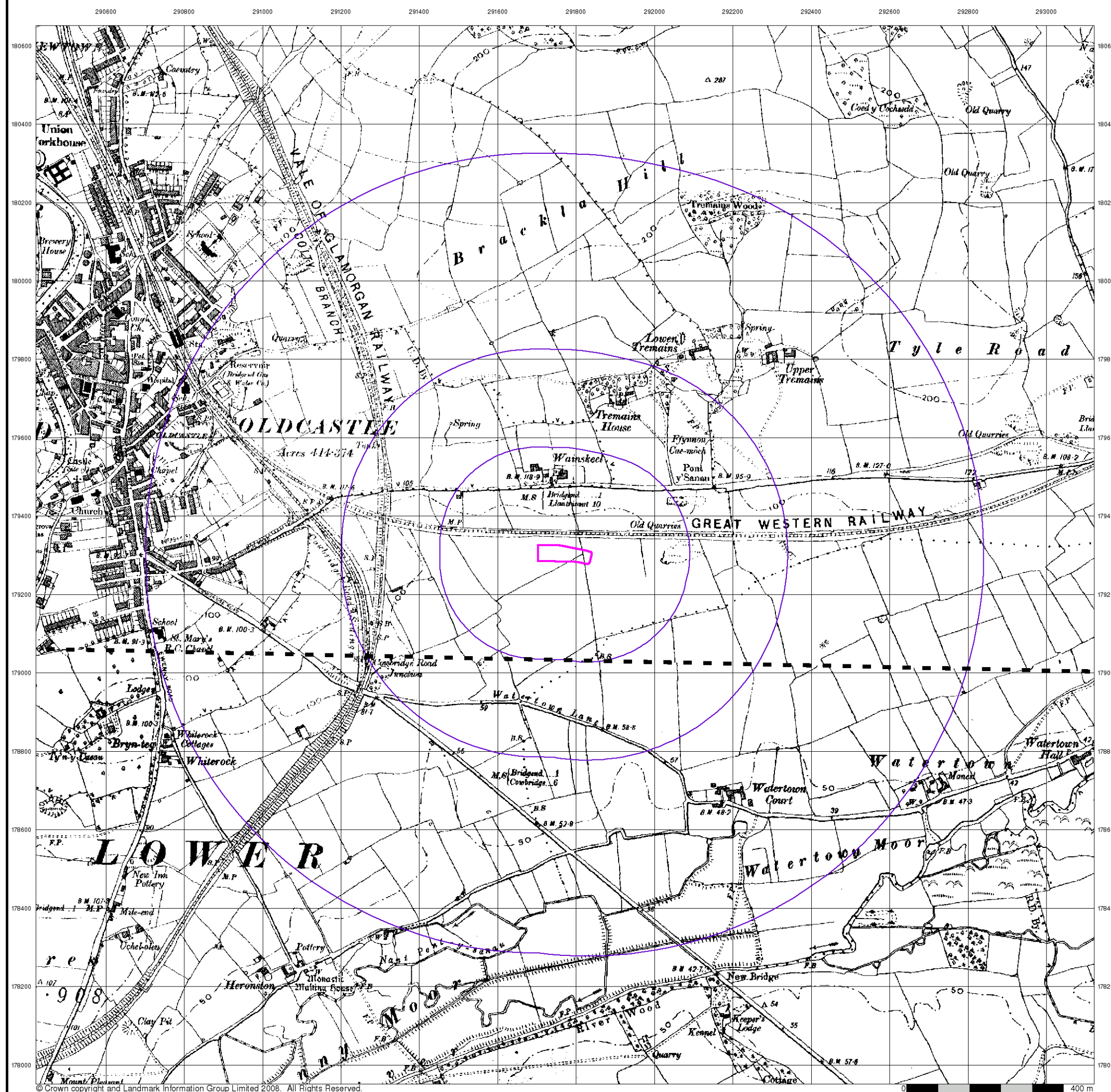


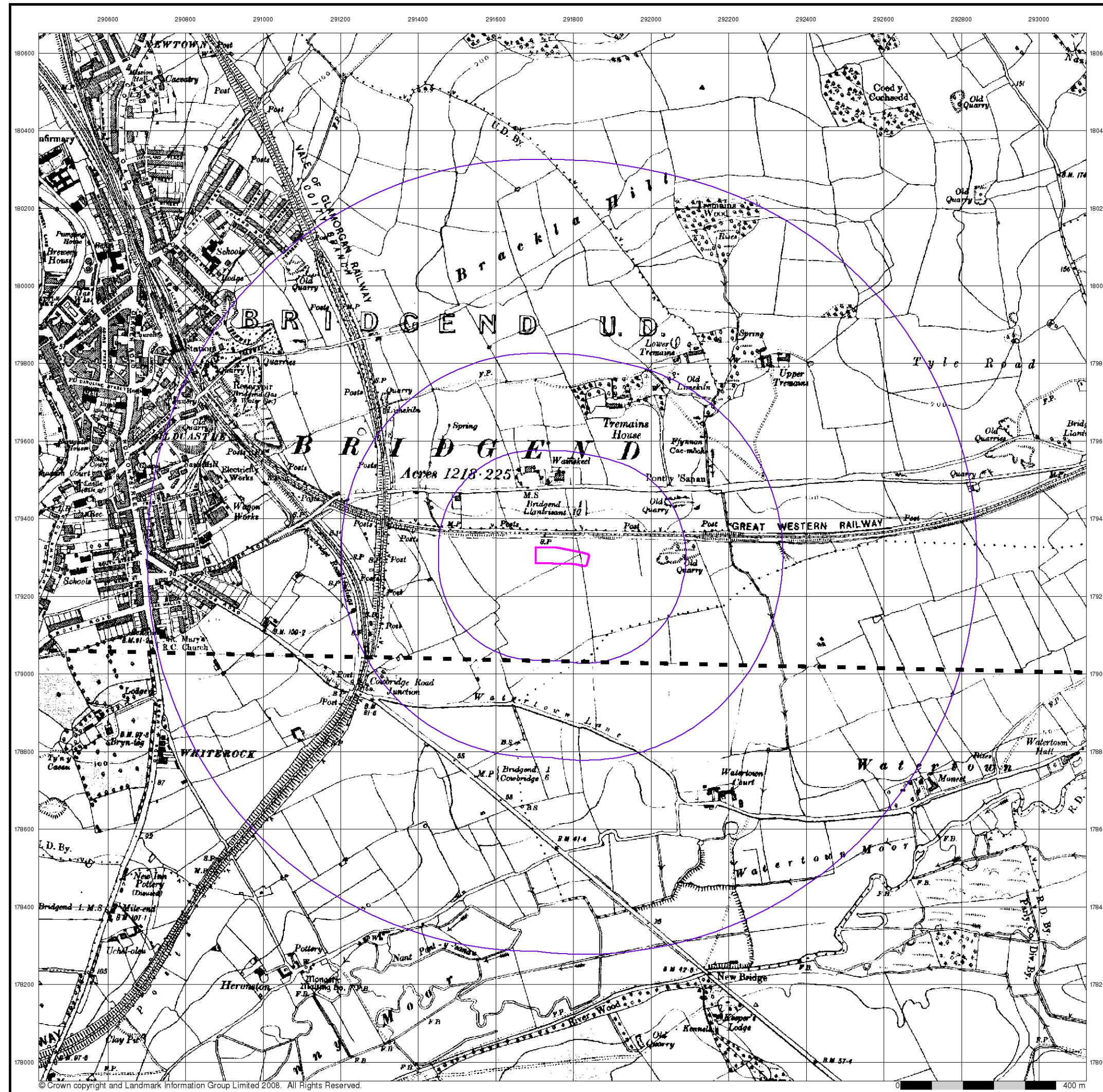
Order Details

Order Number: 25884020_1_1
Customer Ref: GE001EC
National Grid Reference: 291770, 179300
Slice: A
Site Area (Ha): 0.51
Search Buffer (m): 1000

Site Details

Bridgend Galvanising, Princes Way, Bridgend Industrial Estate,
BRIDGEND, Mid Glamorgan, CF31 3AQ





© Crown copyright and Landmark Information Group Limited 2008. All Rights Reserved.



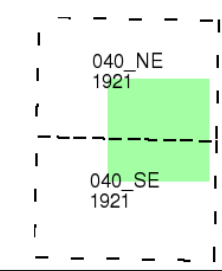
Glamorganshire

Published 1921

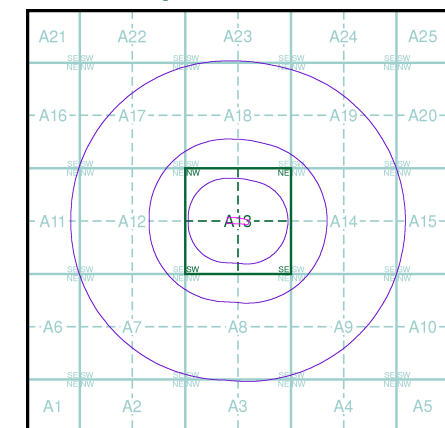
Source map scale - 1:10,560

The historical maps shown were reproduced from maps predominantly held at the scale adopted for England, Wales and Scotland in the 1840's. In 1854 the 1:2,500 scale was adopted for mapping urban areas; these maps were used to update the 1:10,560 maps. The published date given therefore is often some years later than the surveyed date. Before 1938, all OS maps were based on the Cassini Projection, with independent surveys of a single county or group of counties, giving rise to significant inaccuracies in outlying areas. In the late 1940's, a Provisional Edition was produced, which updated the 1:10,560 mapping from a number of sources. The maps appear unfinished - with all military camps and other strategic sites removed. These maps were initially overprinted with the National Grid. In 1970, the first 1:10,000 maps were produced using the Transverse Mercator Projection. The revision process continued until recently, with new editions appearing every 10 years or so for urban areas.

Map Name(s) and Date(s)



Historical Map - Slice A



Order Details	
Order Number:	25884020_1_1
Customer Ref:	GE001EC
National Grid Reference:	291770, 179300
Slice:	A
Site Area (Ha):	0.51
Search Buffer (m):	1000

Site Details
Bridgend Galvanising, Princes Way, Bridgend Industrial Estate, BRIDGEND, Mid Glamorgan, CF31 3AQ



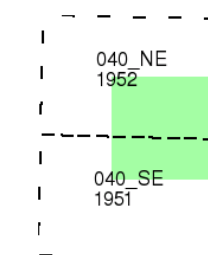
Glamorganshire

Published 1951 - 1952

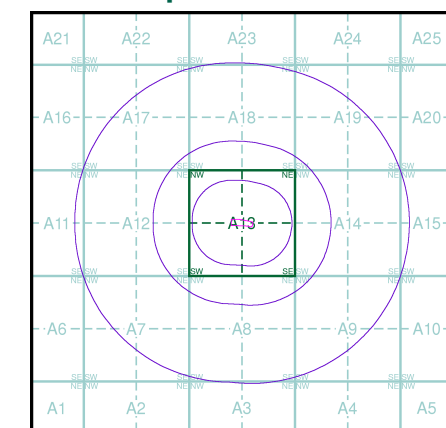
Source map scale - 1:10,560

The historical maps shown were reproduced from maps predominantly held at the scale adopted for England, Wales and Scotland in the 1840's. In 1854 the 1:2,500 scale was adopted for mapping urban areas; these maps were used to update the 1:10,560 maps. The published date given therefore is often some years later than the surveyed date. Before 1938, all OS maps were based on the Cassini Projection, with independent surveys of a single county or group of counties, giving rise to significant inaccuracies in outlying areas. In the late 1940's, a Provisional Edition was produced, which updated the 1:10,560 mapping from a number of sources. The maps appear unfinished - with all military camps and other strategic sites removed. These maps were initially overprinted with the National Grid. In 1970, the first 1:10,000 maps were produced using the Transverse Mercator Projection. The revision process continued until recently, with new editions appearing every 10 years or so for urban areas.

Map Name(s) and Date(s)



Historical Map - Slice A

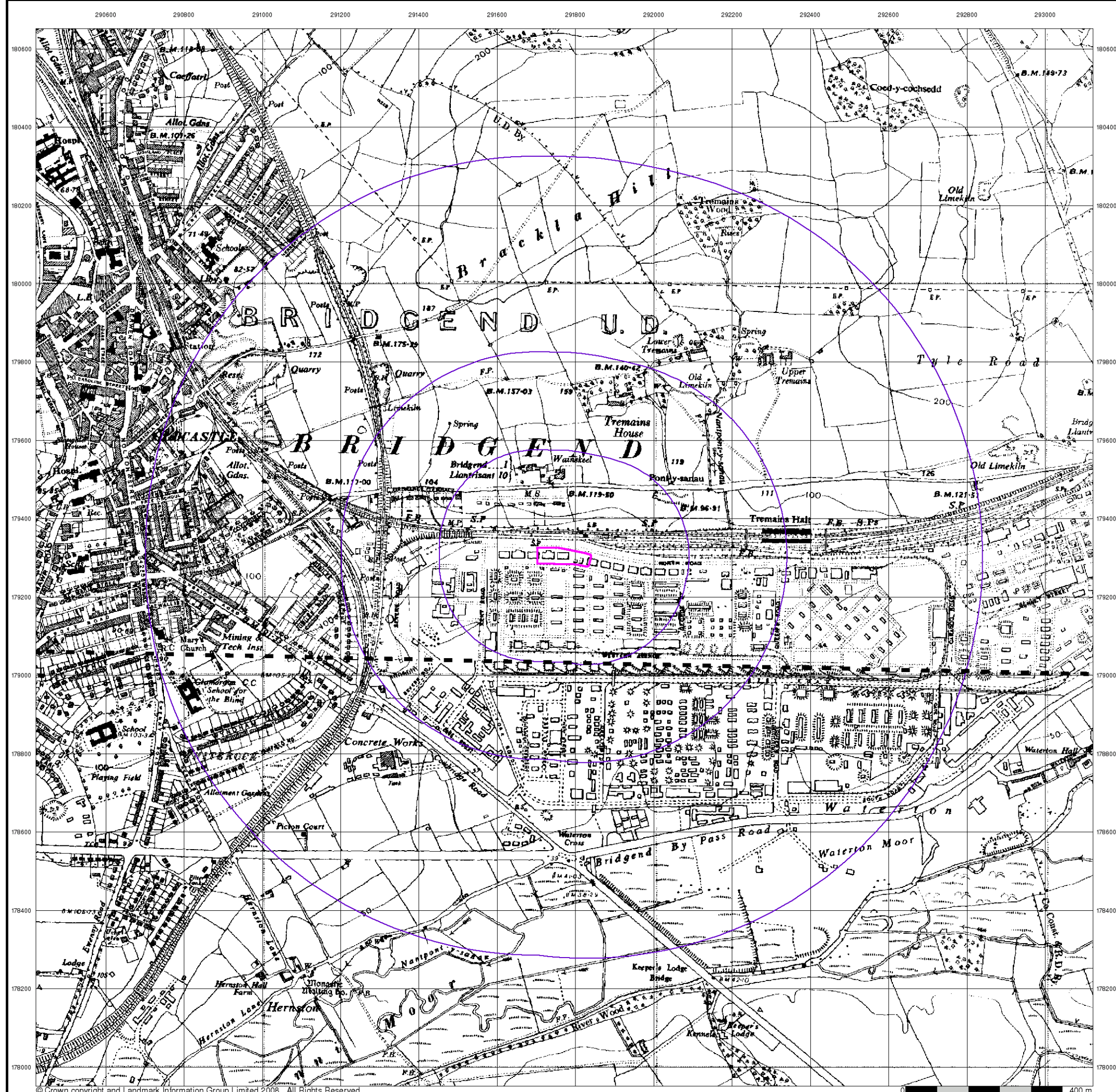


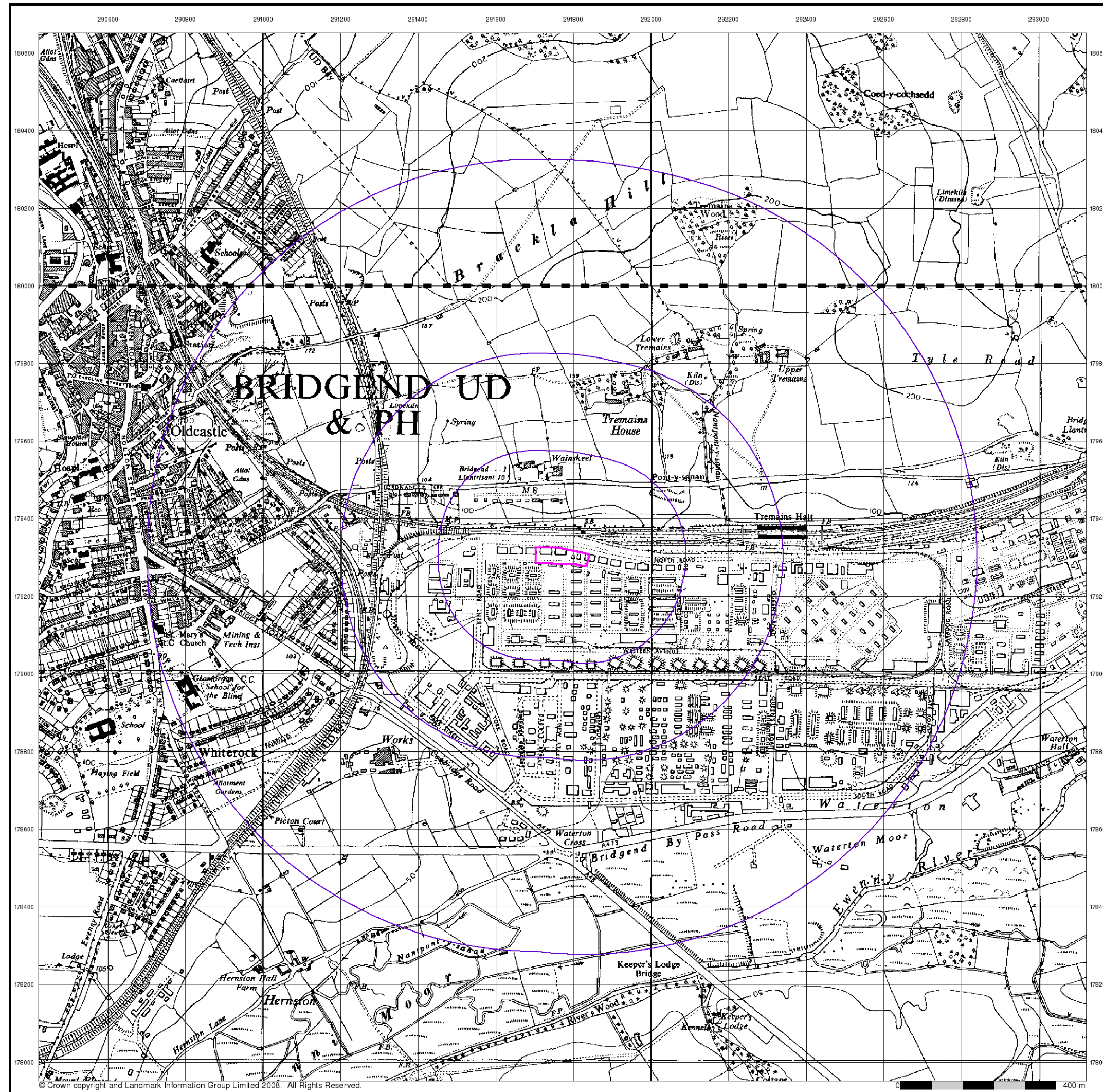
Order Details

Order Number: 25884020_1_1
 Customer Ref: GE001EC
 National Grid Reference: 291770, 179300
 Slice: A
 Site Area (Ha): 0.51
 Search Buffer (m): 1000

Site Details

Bridgend Galvanising, Princes Way, Bridgend Industrial Estate, BRIDGEND, Mid Glamorgan, CF31 3AQ





© Crown copyright and Landmark Information Group Limited 2008. All Rights Reserved.



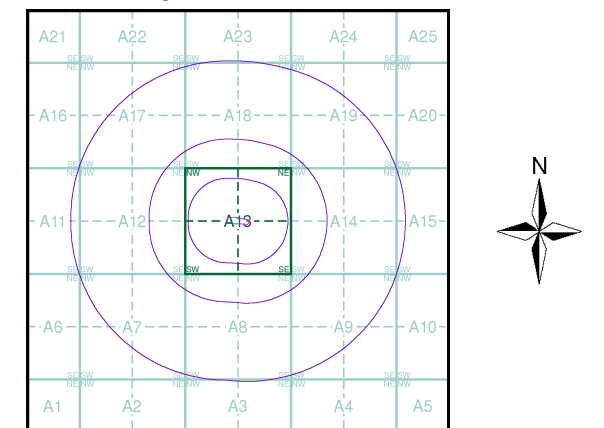
Ordnance Survey Plan
Published 1964
Source map scale - 1:10,560

The historical maps shown were reproduced from maps predominantly held at the scale adopted for England, Wales and Scotland in the 1840's. In 1854 the 1:2,500 scale was adopted for mapping urban areas; these maps were used to update the 1:10,560 maps. The published date given therefore is often some years later than the surveyed date. Before 1938, all OS maps were based on the Cassini Projection, with independent surveys of a single county or group of counties, giving rise to significant inaccuracies in outlying areas. In the late 1940's, a Provisional Edition was produced, which updated the 1:10,560 mapping from a number of sources. The maps appear unfinished - with all military camps and other strategic sites removed. These maps were initially overprinted with the National Grid. In 1970, the first 1:10,000 maps were produced using the Transverse Mercator Projection. The revision process continued until recently, with new editions appearing every 10 years or so for urban areas.

Map Name(s) and Date(s)

- SS98SW
1964
- SS97NW
1964

Historical Map - Slice A



Order Details
Order Number: 25884020_1_1
Customer Ref: GE001EC
National Grid Reference: 291770, 179300
Slice: A
Site Area (Ha): 0.51
Search Buffer (m): 1000

Site Details
Bridgend Galvanising, Princes Way, Bridgend Industrial Estate,
BRIDGEND, Mid Glamorgan, CF31 3AQ



Ordnance Survey Plan

Published 1973 - 1974

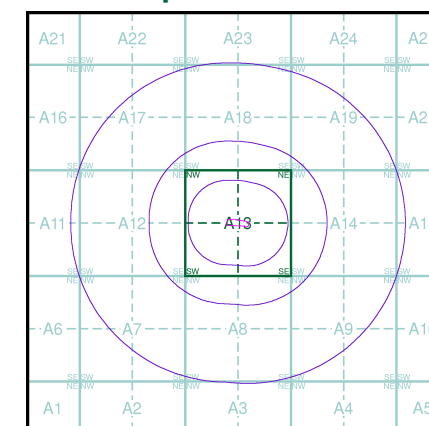
Source map scale - 1:10,000

The historical maps shown were reproduced from maps predominantly held at the scale adopted for England, Wales and Scotland in the 1840's. In 1854 the 1:2,500 scale was adopted for mapping urban areas; these maps were used to update the 1:10,560 maps. The published date given therefore is often some years later than the surveyed date. Before 1938, all OS maps were based on the Cassini Projection, with independent surveys of a single county or group of counties, giving rise to significant inaccuracies in outlying areas. In the late 1940's, a Provisional Edition was produced, which updated the 1:10,560 mapping from a number of sources. The maps appear unfinished - with all military camps and other strategic sites removed. These maps were initially overprinted with the National Grid. In 1970, the first 1:10,000 maps were produced using the Transverse Mercator Projection. The revision process continued until recently, with new editions appearing every 10 years or so for urban areas.

Map Name(s) and Date(s)

SS98SW	1974
SS97NW	1973

Historical Map - Slice A

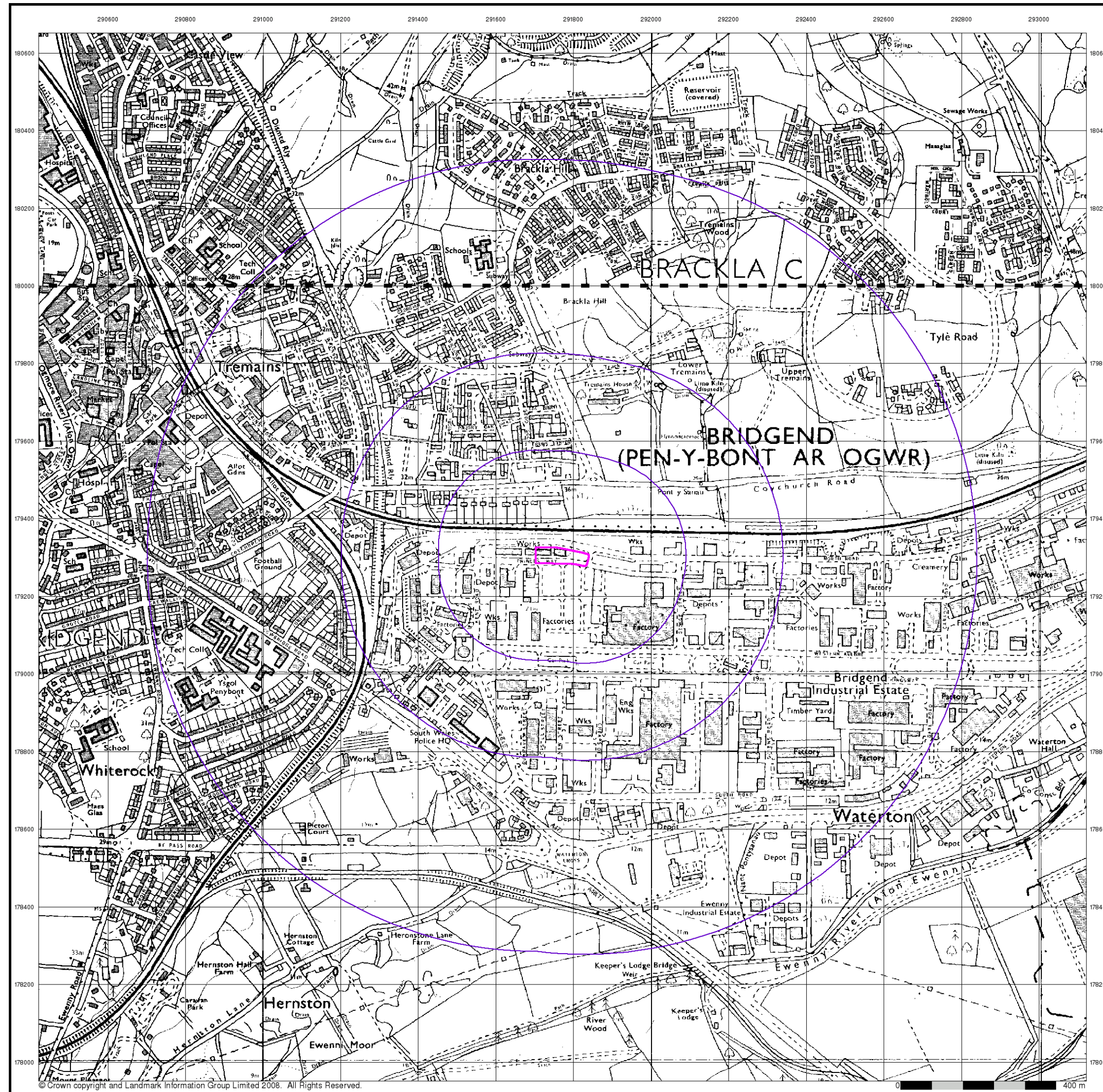


Order Details

Order Number: 25884020_1_1
Customer Ref: GE001EC
National Grid Reference: 291770, 179300
Slice: A
Site Area (Ha): 0.51
Search Buffer (m): 1000

Site Details

Bridgend Galvanising, Princes Way, Bridgend Industrial Estate,
BRIDGEND, Mid Glamorgan, CF31 3AQ



© Crown copyright and Landmark Information Group Limited 2008. All Rights Reserved.



Ordnance Survey Plan

Published 1983 - 1986

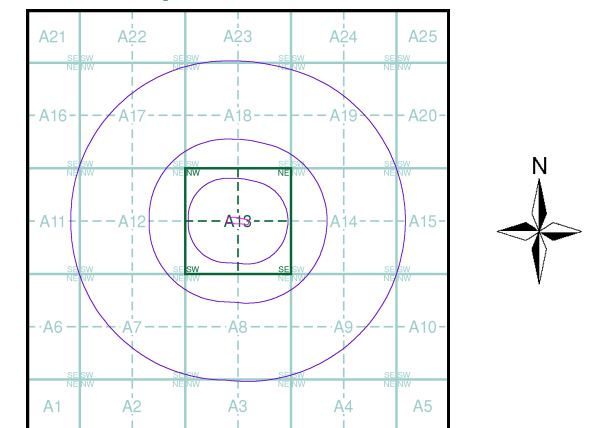
Source map scale - 1:10,000

The historical maps shown were reproduced from maps predominantly held at the scale adopted for England, Wales and Scotland in the 1840's. In 1854 the 1:2,500 scale was adopted for mapping urban areas; these maps were used to update the 1:10,560 maps. The published date given therefore is often some years later than the surveyed date. Before 1938, all OS maps were based on the Cassini Projection, with independent surveys of a single county or group of counties, giving rise to significant inaccuracies in outlying areas. In the late 1940's, a Provisional Edition was produced, which updated the 1:10,560 mapping from a number of sources. The maps appear unfinished - with all military camps and other strategic sites removed. These maps were initially overprinted with the National Grid. In 1970, the first 1:10,000 maps were produced using the Transverse Mercator Projection. The revision process continued until recently, with new editions appearing every 10 years or so for urban areas.

Map Name(s) and Date(s)

SS98SW	1986
SS97NW	1983

Historical Map - Slice A



Order Details

Order Number:	25884020_1_1
Customer Ref:	GE001EC
National Grid Reference:	291770, 179300
Slice:	A
Site Area (Ha):	0.51
Search Buffer (m):	1000

Site Details

Bridgend Galvanising, Princes Way, Bridgend Industrial Estate, BRIDGEND, Mid Glamorgan, CF31 3AQ

LANDMARK
Information Group

Tel: 0844 844 9952
Fax: 0844 844 9951
Web: www.envirocheck.co.uk

Ordnance Survey Plan

Published 1993

Source map scale - 1:10,000

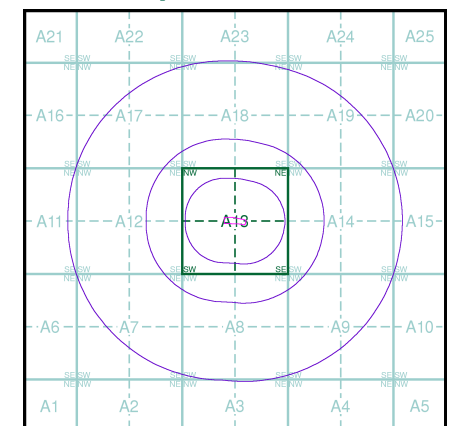
The historical maps shown were reproduced from maps predominantly held at the scale adopted for England, Wales and Scotland in the 1840's. In 1854 the 1:2,500 scale was adopted for mapping urban areas; these maps were used to update the 1:10,560 maps. The published date given therefore is often some years later than the surveyed date. Before 1938, all OS maps were based on the Cassini Projection, with independent surveys of a single county or group of counties, giving rise to significant inaccuracies in outlying areas. In the late 1940's, a Provisional Edition was produced, which updated the 1:10,560 mapping from a number of sources. The maps appear unfinished - with all military camps and other strategic sites removed. These maps were initially overprinted with the National Grid. In 1970, the first 1:10,000 maps were produced using the Transverse Mercator Projection. The revision process continued until recently, with new editions appearing every 10 years or so for urban areas.

Map Name(s) and Date(s)

SS98SW
1993

SS97NW
1993

Historical Map - Slice A



Order Details

Order Number: 25884020_1_1
Customer Ref: GE001EC
National Grid Reference: 291770, 179300
Slice: A
Site Area (Ha): 0.51
Search Buffer (m): 1000

Site Details

Bridgend Galvanising, Princes Way, Bridgend Industrial Estate,
BRIDGEND, Mid Glamorgan, CF31 3AQ

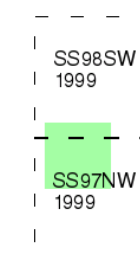
10K Raster Mapping

Published 1999

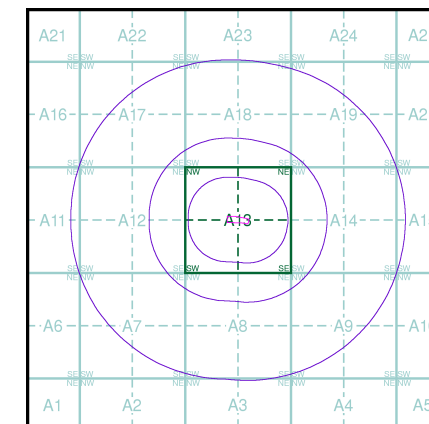
Source map scale - 1:10,000

The historical maps shown were produced from the Ordnance Survey's 1:10,000 colour raster mapping. These maps are derived from Landplan which replaced the old 1:10,000 maps originally published in 1970. The data is highly detailed showing buildings, fences and field boundaries as well as all roads, tracks and paths. Road names are also included together with the relevant road number and classification. Boundary information depiction includes county, unitary authority, district, civil parish and constituency.

Map Name(s) and Date(s)



Historical Map - Slice A



Order Details

Order Number: 25884020_1_1
Customer Ref: GE001EC
National Grid Reference: 291770, 179300
Slice: A
Site Area (Ha): 0.51
Search Buffer (m): 1000

Site Details

Bridgend Galvanising, Princes Way, Bridgend Industrial Estate,
BRIDGEND, Mid Glamorgan, CF31 3AQ

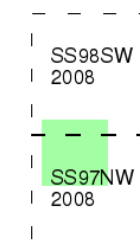
10K Raster Mapping

Published 2008

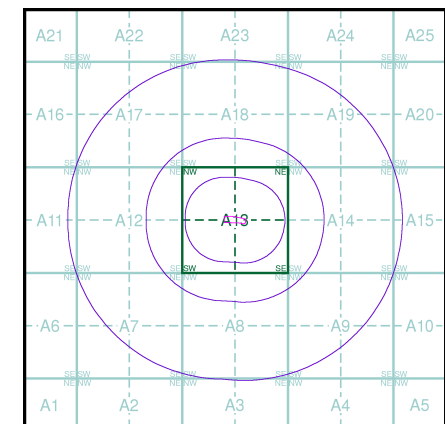
Source map scale - 1:10,000

The historical maps shown were produced from the Ordnance Survey's 1:10,000 colour raster mapping. These maps are derived from Landplan which replaced the old 1:10,000 maps originally published in 1970. The data is highly detailed showing buildings, fences and field boundaries as well as all roads, tracks and paths. Road names are also included together with the relevant road number and classification. Boundary information depiction includes county, unitary authority, district, civil parish and constituency.

Map Name(s) and Date(s)



Historical Map - Slice A



Order Details

Order Number: 25884020_1_1
Customer Ref: GE001EC
National Grid Reference: 291770, 179300
Slice: A
Site Area (Ha): 0.51
Search Buffer (m): 1000

Site Details

Bridgend Galvanising, Princes Way, Bridgend Industrial Estate, BRIDGEND, Mid Glamorgan, CF31 3AQ

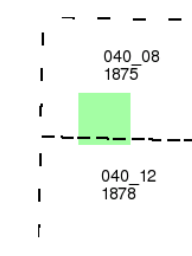
Glamorganshire

Published 1875 - 1878

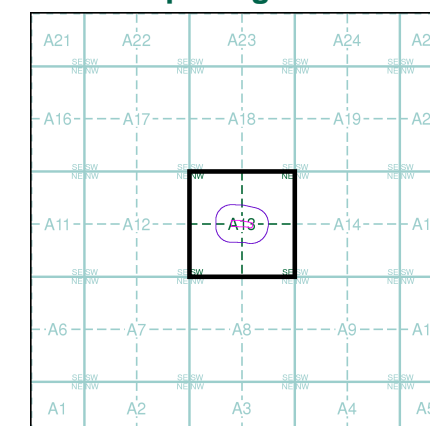
Source map scale - 1:2,500

The historical maps shown were reproduced from maps predominantly held at the scale adopted for England, Wales and Scotland in the 1840's. In 1854 the 1:2,500 scale was adopted for mapping urban areas and by 1896 it covered the whole of what were considered to be the cultivated parts of Great Britain. The published date given below is often some years later than the surveyed date. Before 1938, all OS maps were based on the Cassini Projection, with independent surveys of a single county or group of counties, giving rise to significant inaccuracies in outlying areas.

Map Name(s) and Date(s)



Historical Map - Segment A13

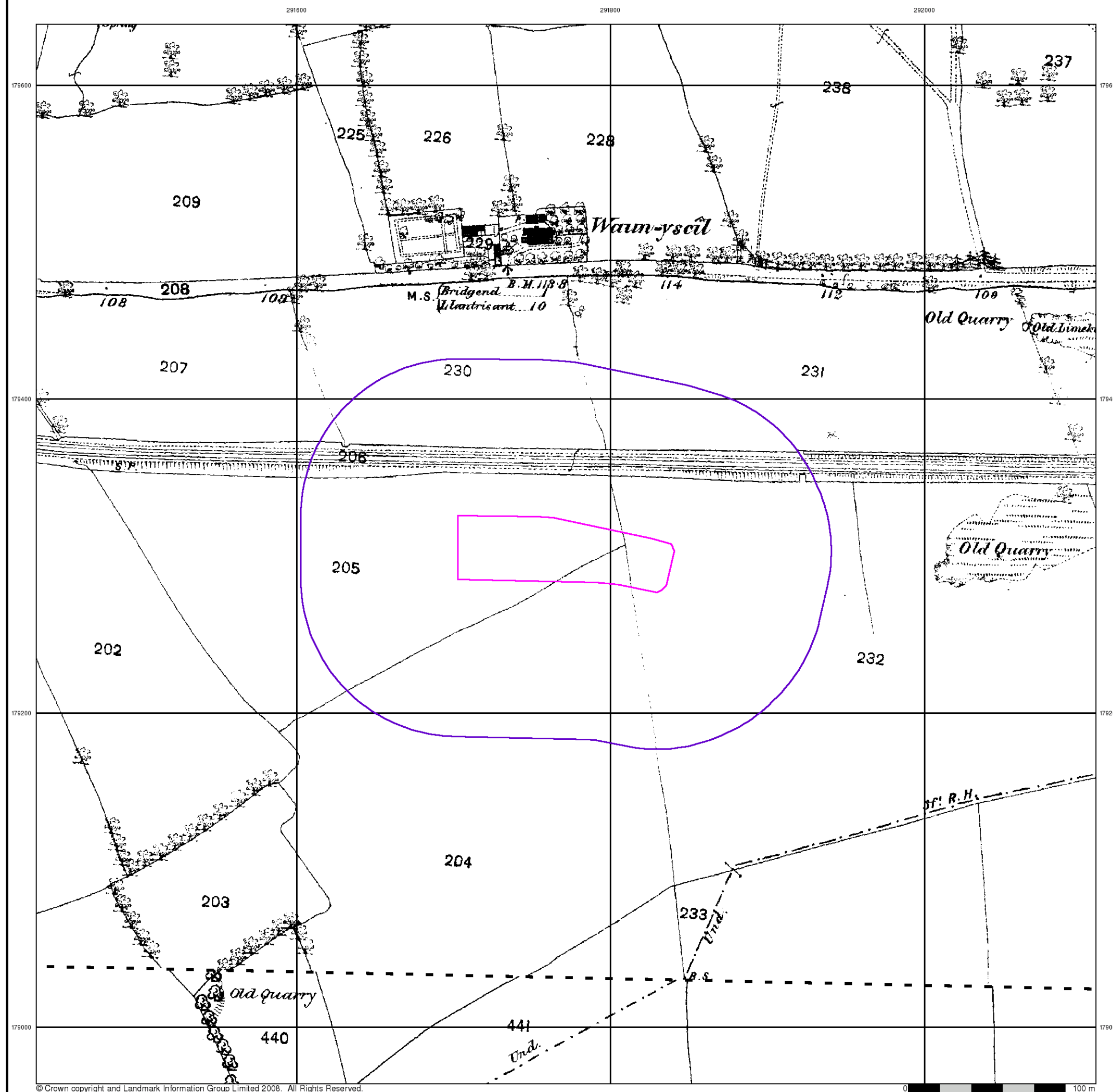


Order Details

Order Number: 25884020_1_1
 Customer Ref: GE001EC
 National Grid Reference: 291770, 179300
 Slice: A
 Site Area (Ha): 0.51
 Search Buffer (m): 100

Site Details

Bridgend Galvanising, Princes Way, Bridgend Industrial Estate,
 BRIDGEND, Mid Glamorgan, CF31 3AQ



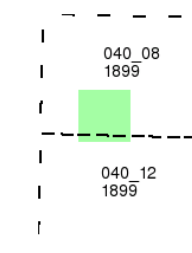
Glamorganshire

Published 1899

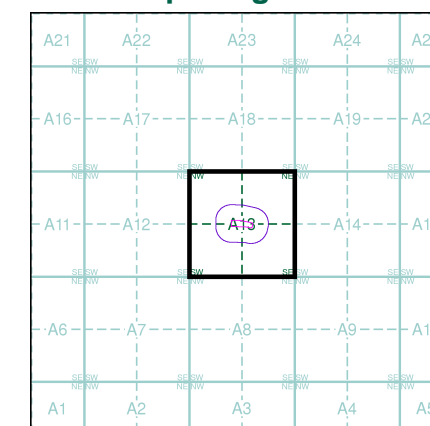
Source map scale - 1:2,500

The historical maps shown were reproduced from maps predominantly held at the scale adopted for England, Wales and Scotland in the 1840's. In 1854 the 1:2,500 scale was adopted for mapping urban areas and by 1896 it covered the whole of what were considered to be the cultivated parts of Great Britain. The published date given below is often some years later than the surveyed date. Before 1938, all OS maps were based on the Cassini Projection, with independent surveys of a single county or group of counties, giving rise to significant inaccuracies in outlying areas.

Map Name(s) and Date(s)



Historical Map - Segment A13

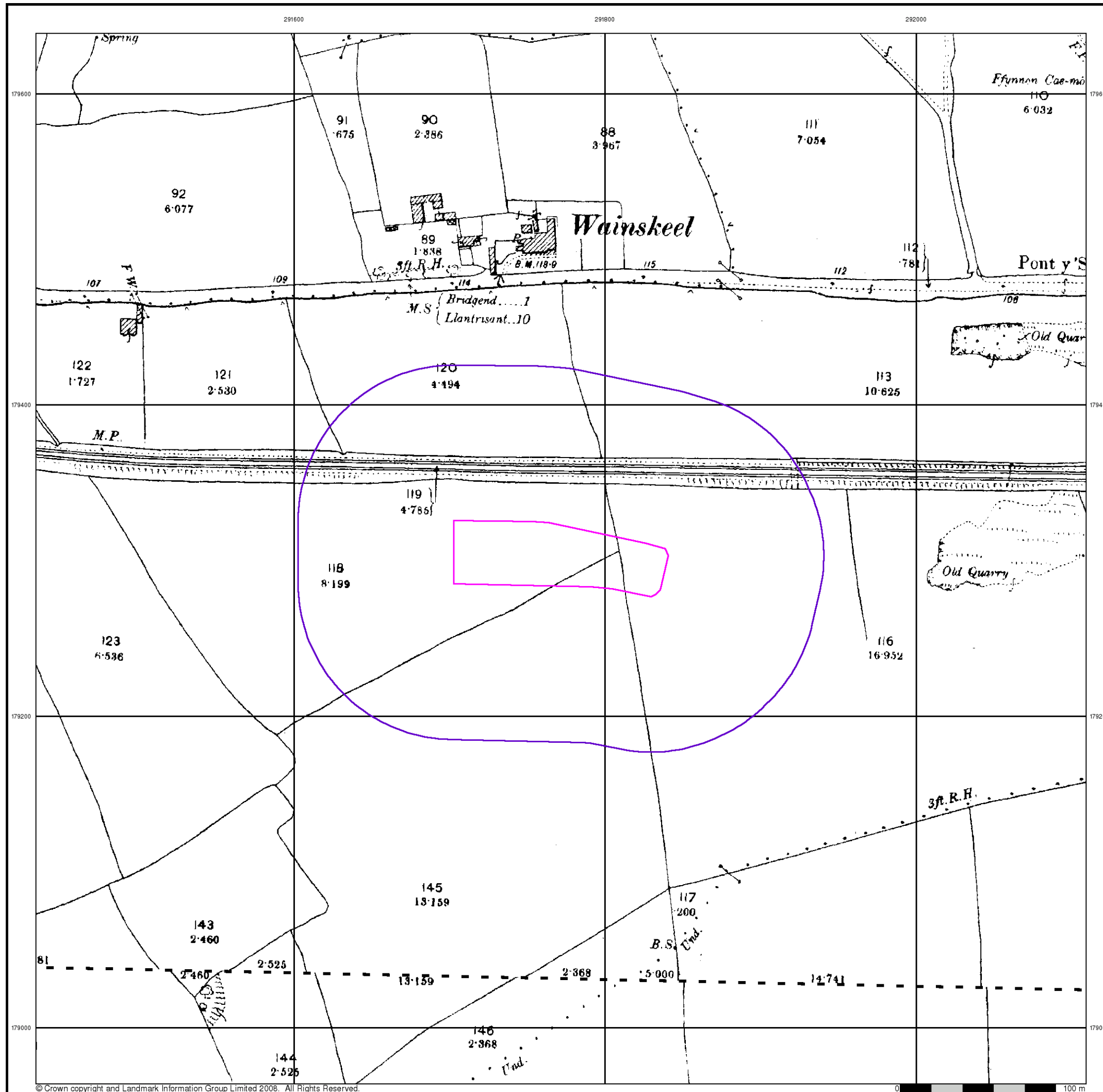


Order Details

Order Number: 25884020_1_1
 Customer Ref: GE001EC
 National Grid Reference: 291770, 179300
 Slice: A
 Site Area (Ha): 0.51
 Search Buffer (m): 100

Site Details

Bridgend Galvanising, Princes Way, Bridgend Industrial Estate,
 BRIDGEND, Mid Glamorgan, CF31 3AQ



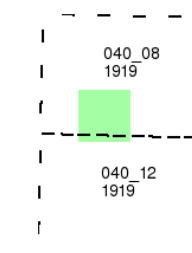
Glamorganshire

Published 1919

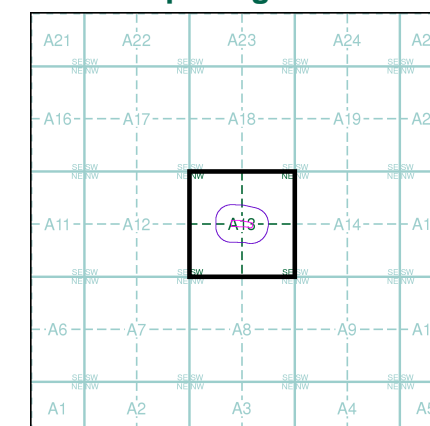
Source map scale - 1:2,500

The historical maps shown were reproduced from maps predominantly held at the scale adopted for England, Wales and Scotland in the 1840's. In 1854 the 1:2,500 scale was adopted for mapping urban areas and by 1896 it covered the whole of what were considered to be the cultivated parts of Great Britain. The published date given below is often some years later than the surveyed date. Before 1938, all OS maps were based on the Cassini Projection, with independent surveys of a single county or group of counties, giving rise to significant inaccuracies in outlying areas.

Map Name(s) and Date(s)



Historical Map - Segment A13

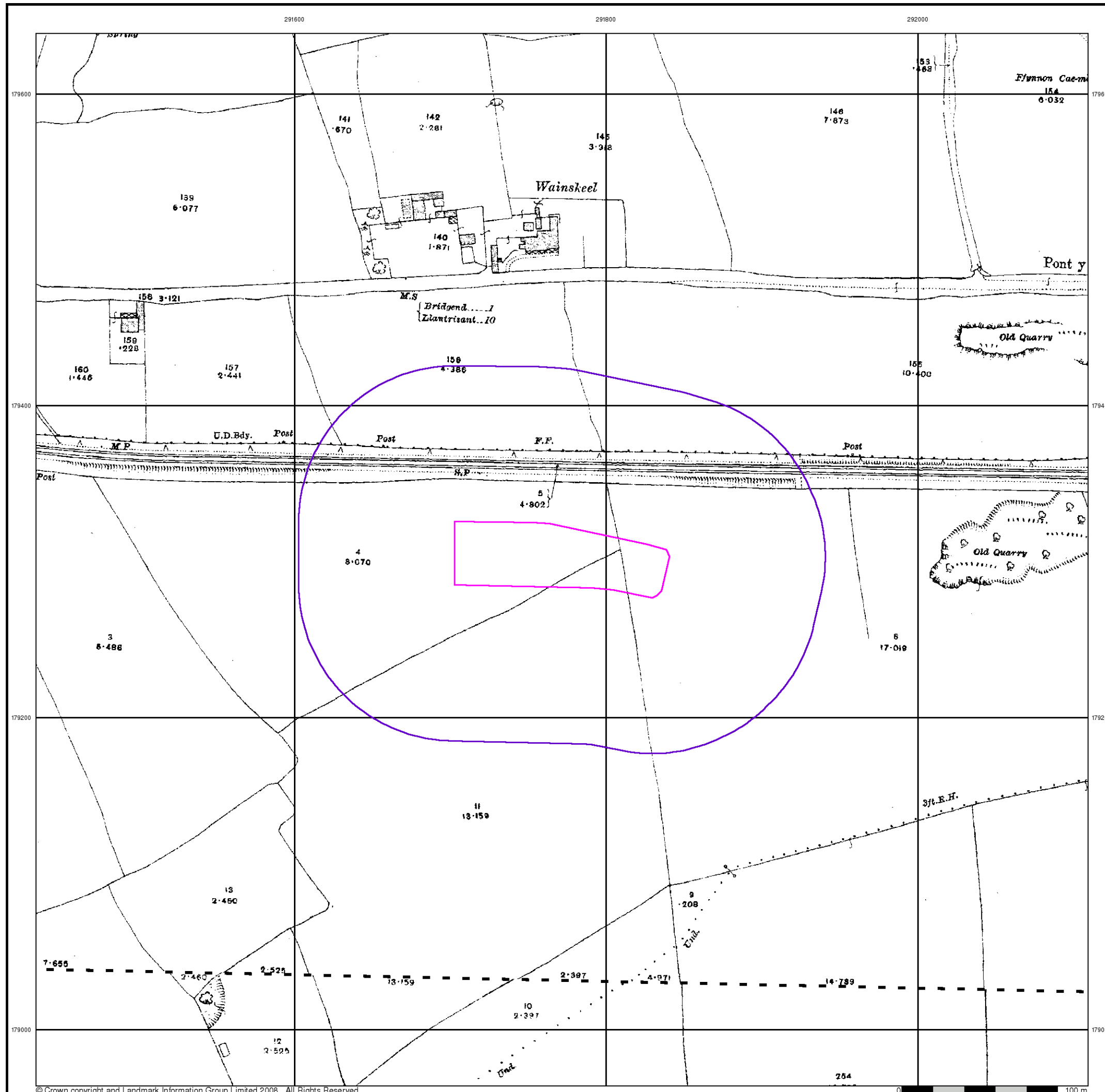


Order Details

Order Number: 25884020_1_1
 Customer Ref: GE001EC
 National Grid Reference: 291770, 179300
 Slice: A
 Site Area (Ha): 0.51
 Search Buffer (m): 100

Site Details

Bridgend Galvanising, Princes Way, Bridgend Industrial Estate,
 BRIDGEND, Mid Glamorgan, CF31 3AQ



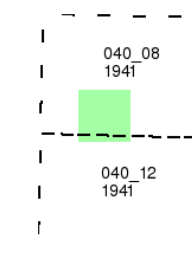
Glamorganshire

Published 1941

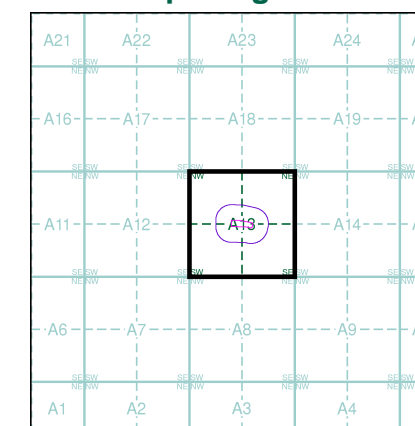
Source map scale - 1:2,500

The historical maps shown were reproduced from maps predominantly held at the scale adopted for England, Wales and Scotland in the 1840's. In 1854 the 1:2,500 scale was adopted for mapping urban areas and by 1896 it covered the whole of what were considered to be the cultivated parts of Great Britain. The published date given below is often some years later than the surveyed date. Before 1938, all OS maps were based on the Cassini Projection, with independent surveys of a single county or group of counties, giving rise to significant inaccuracies in outlying areas.

Map Name(s) and Date(s)



Historical Map - Segment A13

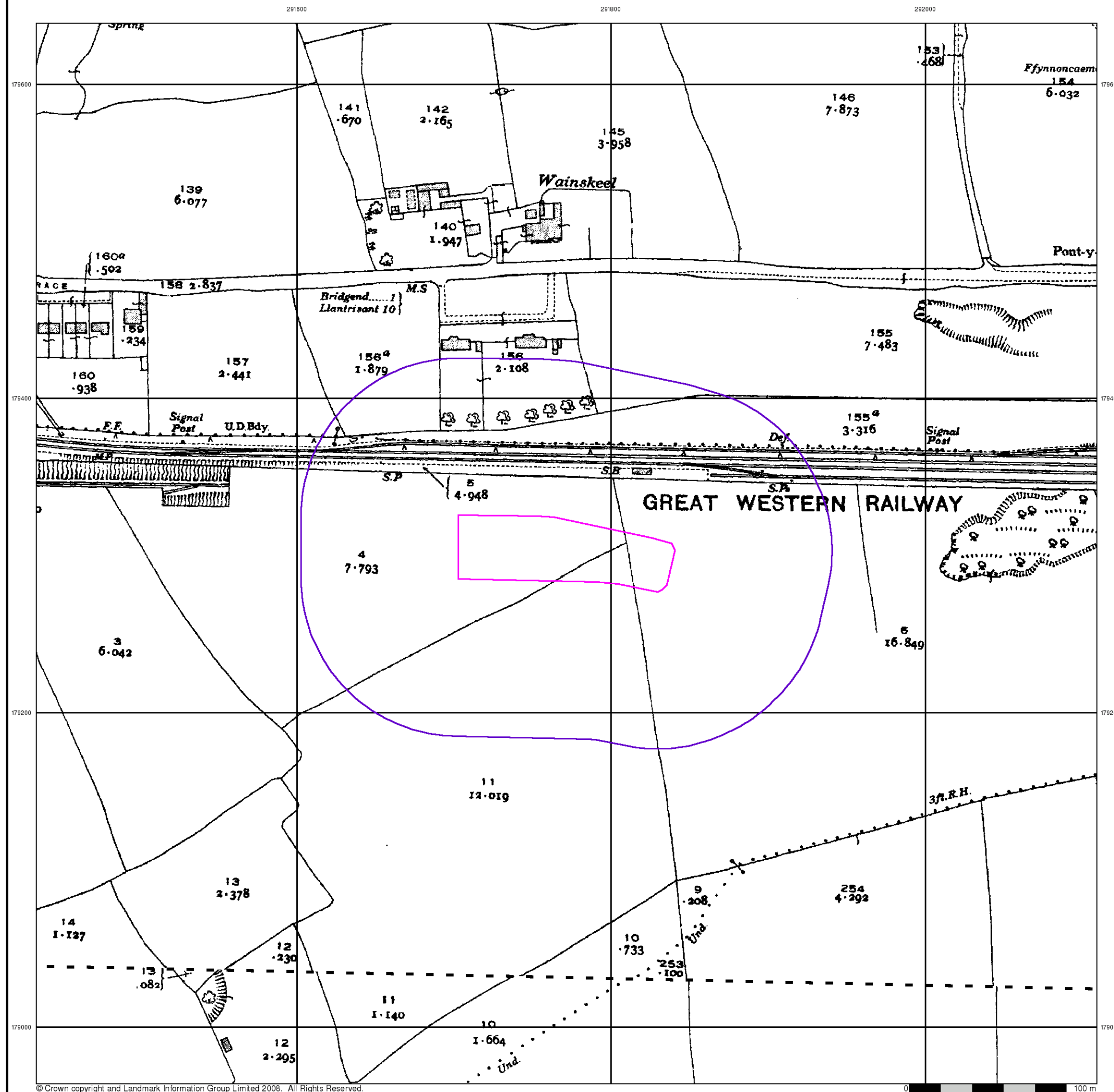


Order Details

Order Number: 25884020_1_1
 Customer Ref: GE001EC
 National Grid Reference: 291770, 179300
 Slice: A
 Site Area (Ha): 0.51
 Search Buffer (m): 100

Site Details

Bridgend Galvanising, Princes Way, Bridgend Industrial Estate,
 BRIDGEND, Mid Glamorgan, CF31 3AQ



Ordnance Survey Plan

Published 1964 - 1992

Source map scale - 1:1,250

The historical maps shown were reproduced from maps predominantly held at the scale adopted for England, Wales and Scotland in the 1840's. In 1854 the 1:2,500 scale was adopted for mapping urban areas and by 1896 it covered the whole of what were considered to be the cultivated parts of Great Britain. The published date given below is often some years later than the surveyed date. Before 1938, all OS maps were based on the Cassini Projection, with independent surveys of a single county or group of counties, giving rise to significant inaccuracies in outlying areas.

Map Name(s) and Date(s)

SS9179NW 1964	SS9179NE 1982	SS9279NW 1992
SS9179SW 1964	SS9179SE 1964	SS9279SW 1964
SS9178NW 1964	SS9178NE 1964	SS9278NW 1965

Historical Map - Segment A13

A21	A22	A23	A24	A25
A16	A17	A18	A19	A20
A11	A12	A13	A14	A15
A6	A7	A8	A9	A10
A1	A2	A3	A4	A5

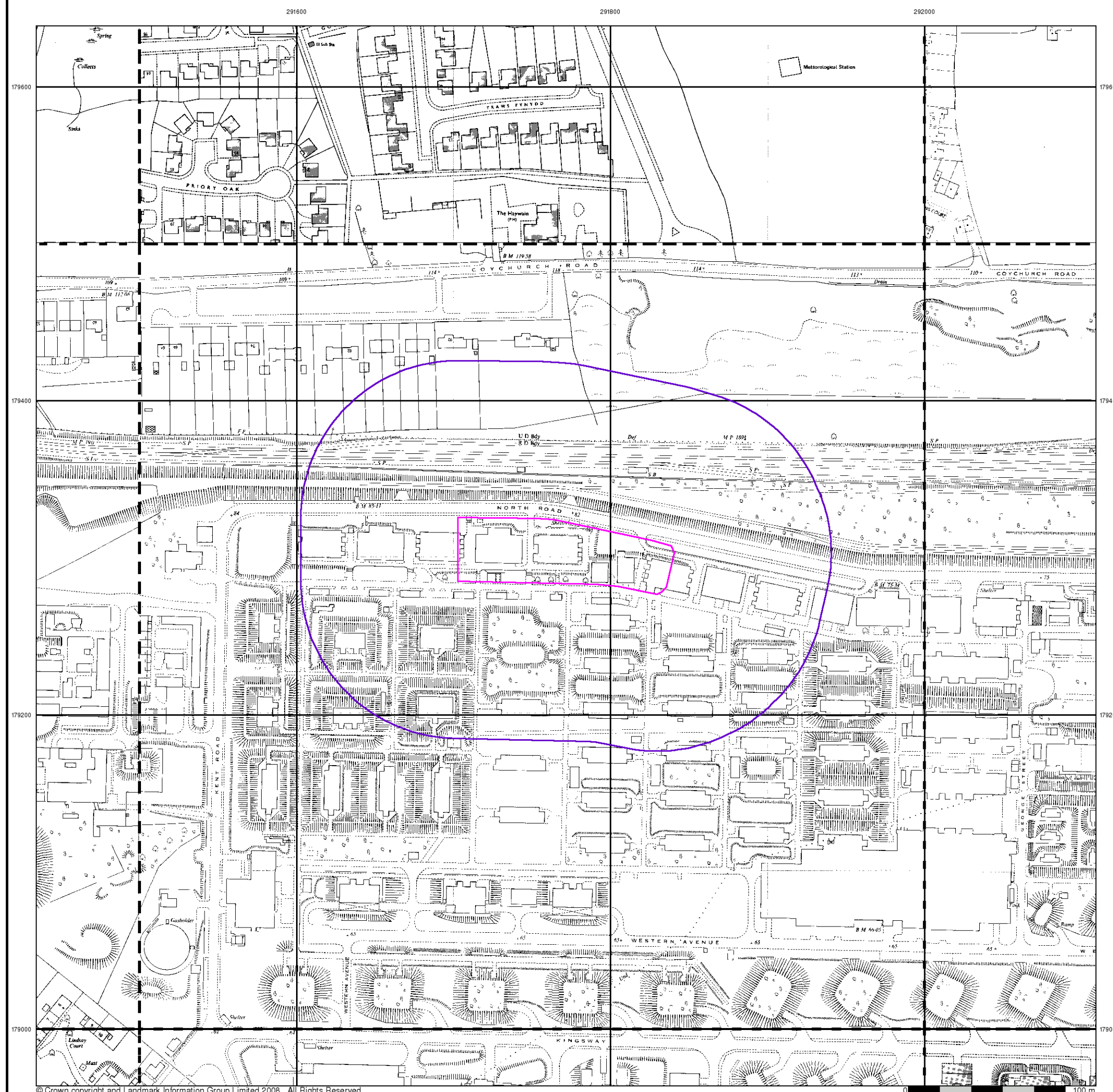


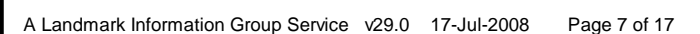
Order Details

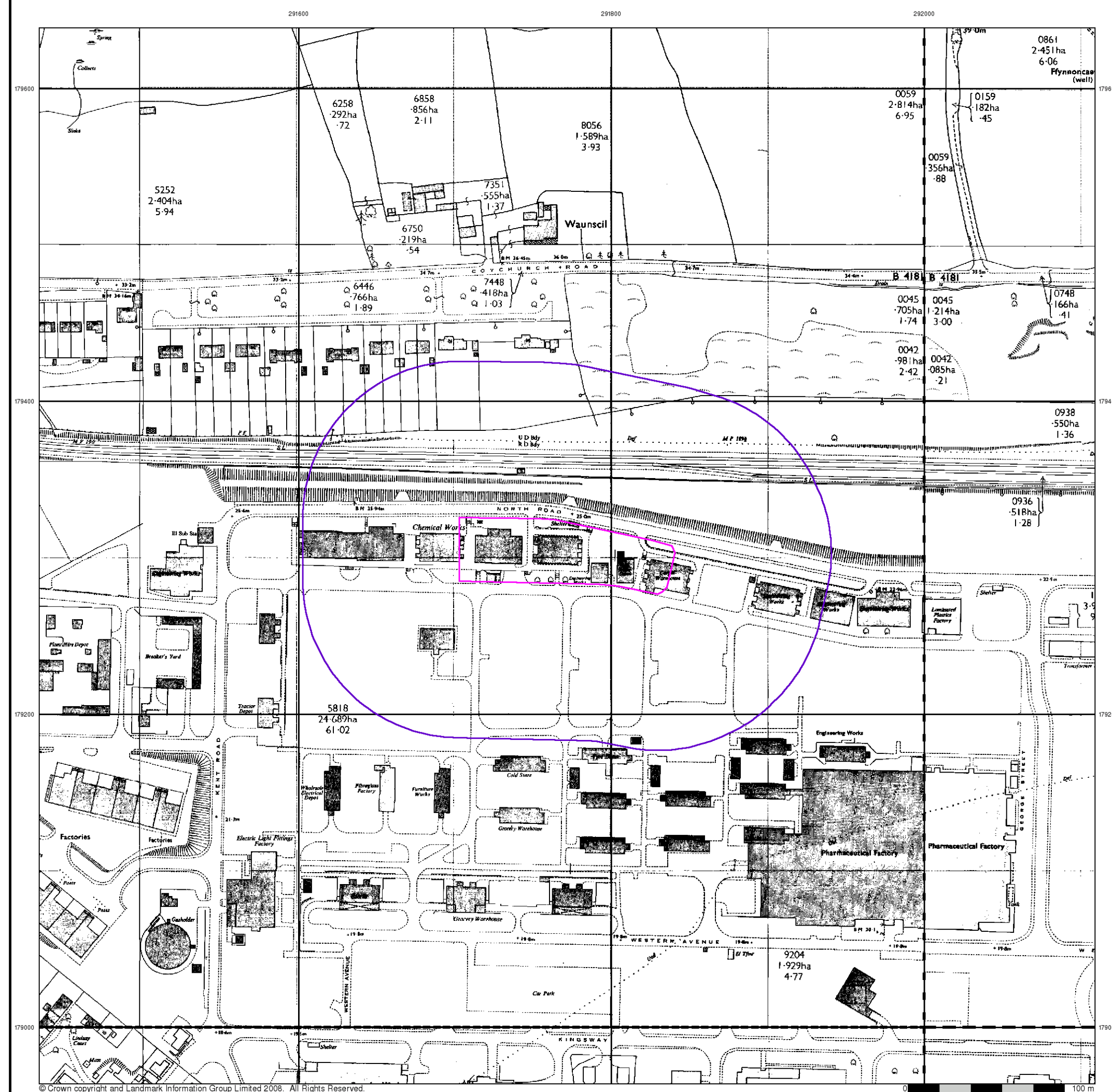
Order Number: 25884020_1_1
 Customer Ref: GE001EC
 National Grid Reference: 291770, 179300
 Slice: A
 Site Area (Ha): 0.51
 Search Buffer (m): 100

Site Details

Bridgend Galvanising, Princes Way, Bridgend Industrial Estate,
 BRIDGEND, Mid Glamorgan, CF31 3AQ







Additional SIMs

Published 1982 - 1992

Source map scale - 1:1,250

The SIM cards (Ordnance Survey's 'Survey of Information on Microfilm') are further, minor editions of mapping which were produced and published in between the main editions as an area was updated. They date from 1947 to 1994, and contain detailed information on buildings, roads and land-use. These maps were produced at both 1:2,500 and 1:1,250 scales.

Map Name(s) and Date(s)

SS9179NW	SS9179NE
1992	1987
SS9179SW	SS9179SE
1990	1986
SS9178NW	SS9178NE
1984	1982

Historical Map - Segment A13

A21	A22	A23	A24	A25
A16	A17	A18	A19	A20
A11	A12	A13	A14	A15
A6	A7	A8	A9	A10
A1	A2	A3	A4	A5

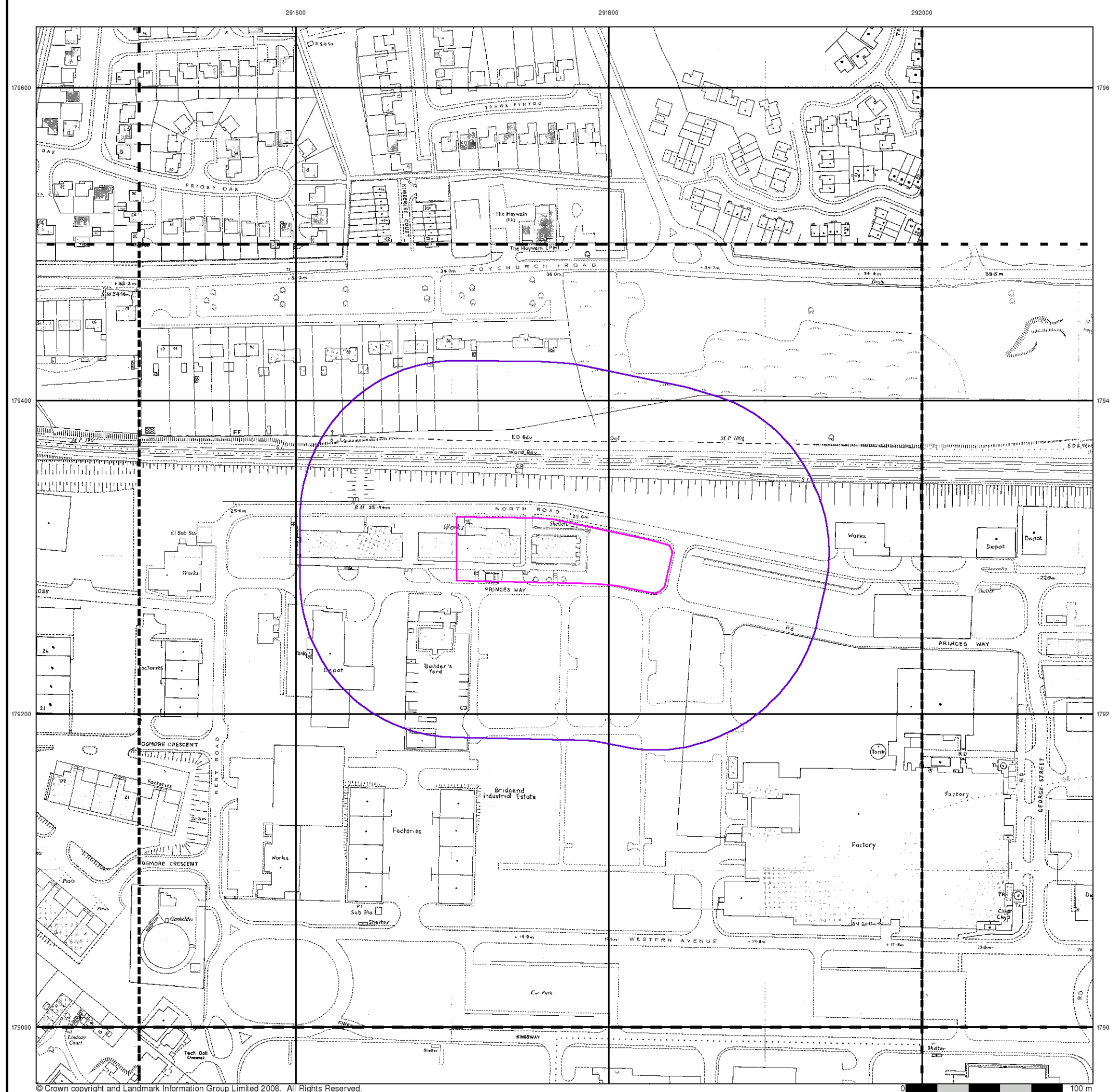


Order Details

Order Number: 25884020_1_1
 Customer Ref: GE001EC
 National Grid Reference: 291770, 179300
 Slice: A
 Site Area (Ha): 0.51
 Search Buffer (m): 100

Site Details

Bridgend Galvanising, Princes Way, Bridgend Industrial Estate,
 BRIDGEND, Mid Glamorgan, CF31 3AQ



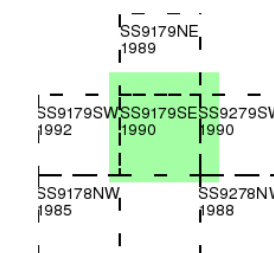
Additional SIMs

Published 1985 - 1992

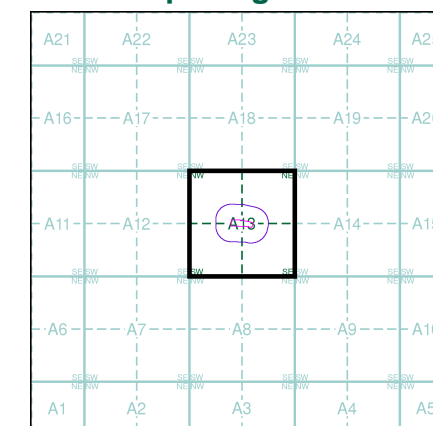
Source map scale - 1:1,250

The SIM cards (Ordnance Survey's 'Survey of Information on Microfilm') are further, minor editions of mapping which were produced and published in between the main editions as an area was updated. They date from 1947 to 1994, and contain detailed information on buildings, roads and land-use. These maps were produced at both 1:2,500 and 1:1,250 scales.

Map Name(s) and Date(s)



Historical Map - Segment A13

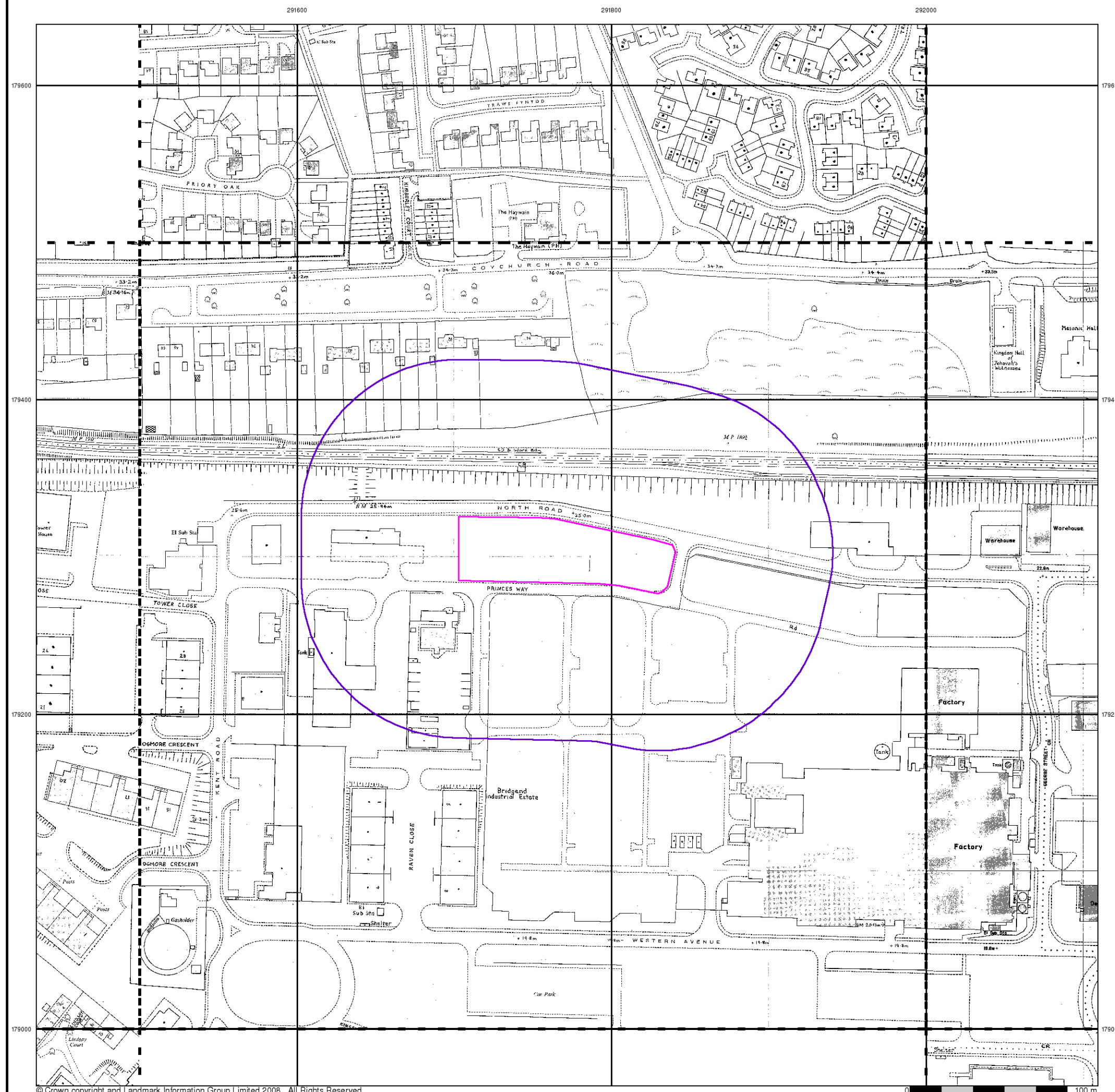


Order Details

Order Number: 25884020_1_1
 Customer Ref: GE001EC
 National Grid Reference: 291770, 179300
 Slice: A
 Site Area (Ha): 0.51
 Search Buffer (m): 100

Site Details

Bridgend Galvanising, Princes Way, Bridgend Industrial Estate,
 BRIDGEND, Mid Glamorgan, CF31 3AQ



Large-Scale National Grid Data

Published 1993

Source map scale - 1:1,250

'Large Scale National Grid Data' superseded SIM cards (Ordnance Survey's 'Survey of Information on Microfilm') in 1992, and continued to be produced until 1999. These maps were the fore-runners of digital mapping and so provide detailed information on houses and roads, but tend to show less topographic features such as vegetation. These maps were produced at both 1:2,500 and 1:1,250 scales.

Map Name(s) and Date(s)

SS9179NW	SS9179NE	SS9279NW
1993	1993	1993
SS9179SW	SS9179SE	SS9279SW
1993	1993	1993
SS9178NW	SS9178NE	SS9278NW
1993	1993	1993

Historical Map - Segment A13

A21	A22	A23	A24	A25
A16	A17	A18	A19	A20
A11	A12	A13	A14	A15
A6	A7	A8	A9	A10
A1	A2	A3	A4	A5

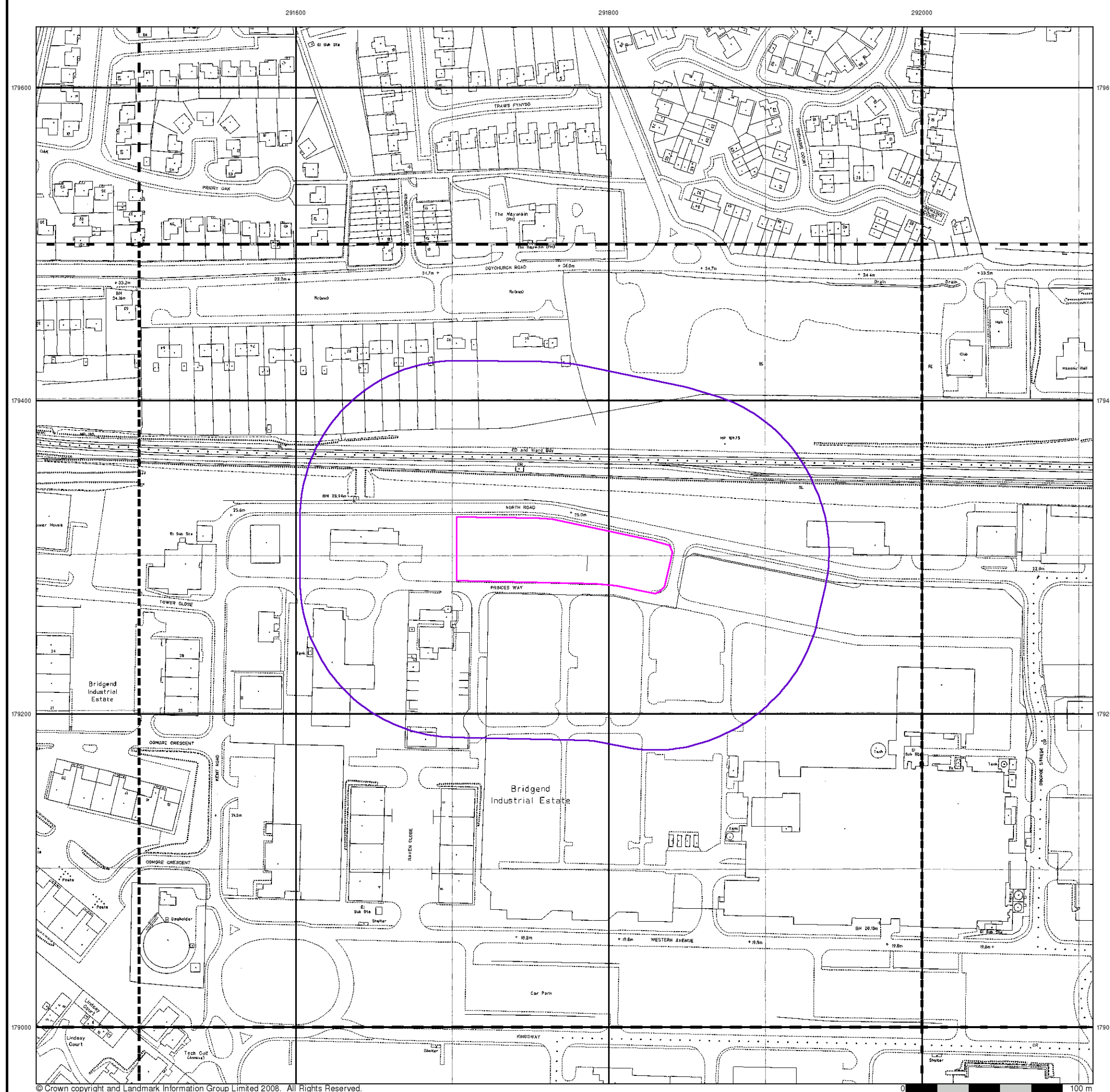


Order Details

Order Number: 25884020_1_1
 Customer Ref: GE001EC
 National Grid Reference: 291770, 179300
 Slice: A
 Site Area (Ha): 0.51
 Search Buffer (m): 100

Site Details

Bridgend Galvanising, Princes Way, Bridgend Industrial Estate,
 BRIDGEND, Mid Glamorgan, CF31 3AQ



Appendix D: Geological Maps

Envirocheck[®] Report:

Geology 1:50,000 Maps

Order Details:

Order Number:

25884020_1_1

Customer Reference:

GE001EC

National Grid Reference:

291770, 179300

Slice:

A

Site Area (Ha):

0.51

Search Buffer (m):

1000

Site Details:

Bridgend Galvanising, Princes Way

Bridgend Industrial Estate

BRIDGEND

Mid Glamorgan

CF31 3AQ

Client Details:

Mr J Gregory

Gregory Environmental

Environment House

10 St Mary's Street

Griffithstown

Pontypool

Torfaen

NP4 5LR

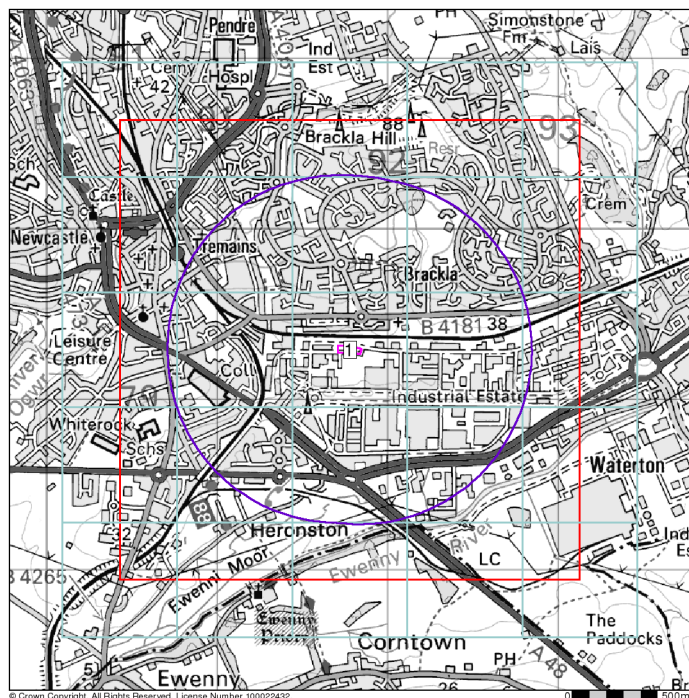
Prepared For:






Bayliss Recovery Ltd

This report is designed for users carrying out preliminary site assessments who require geological maps for the area around a site. The report contains geological map extracts taken from the BGS Digital Geological map of Great Britain at 1:50,000 scale. This mapping may be more up to date than previously published paper maps.

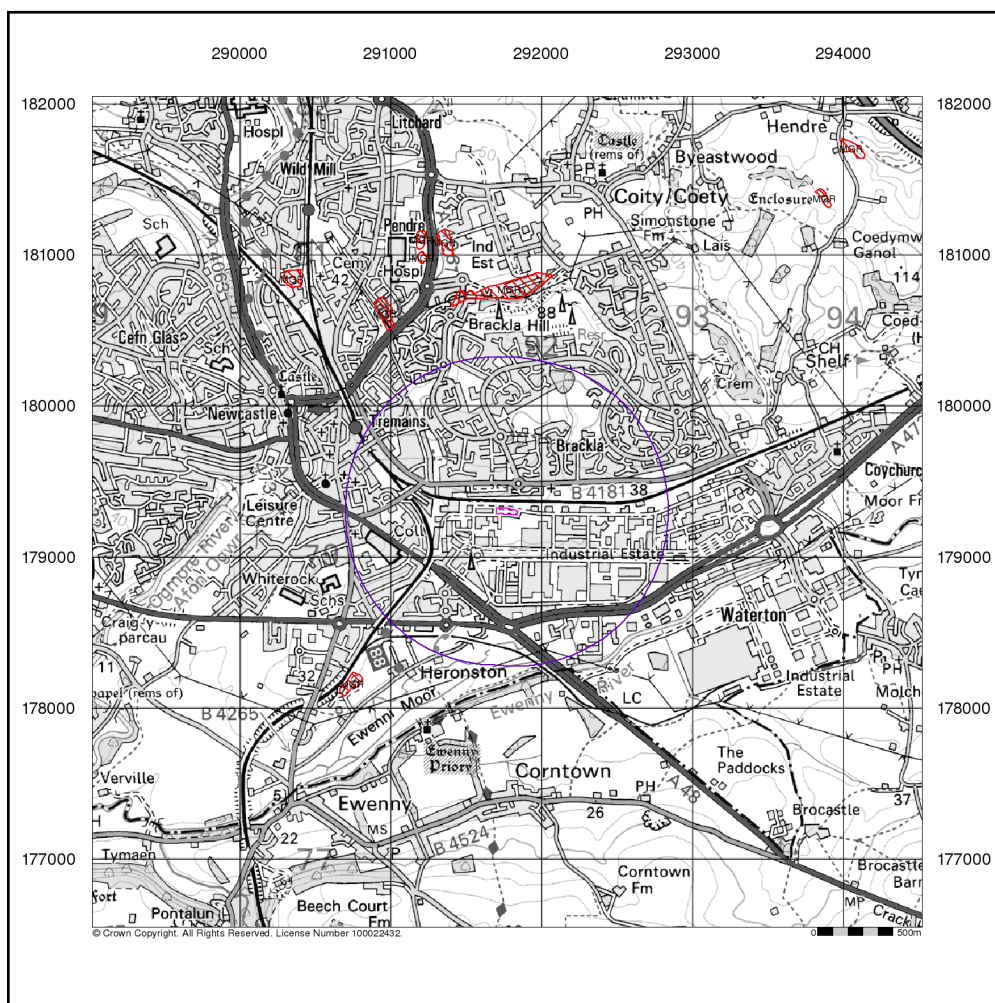
The various geological layers - artificial (man-made) and landslip deposits, superficial geology and solid (bedrock) geology are displayed in separate maps. The final map, that of 'Combined Surface Geology', superimposes all these distinct layers into one, producing a map that shows the rocks that occur at the surface just beneath the soil. NOTE: The legend is in chronological order in accordance with the BGS geological age index.


Not all of the layers have complete nationwide coverage, so availability of data for relevant map sheets is indicated below.

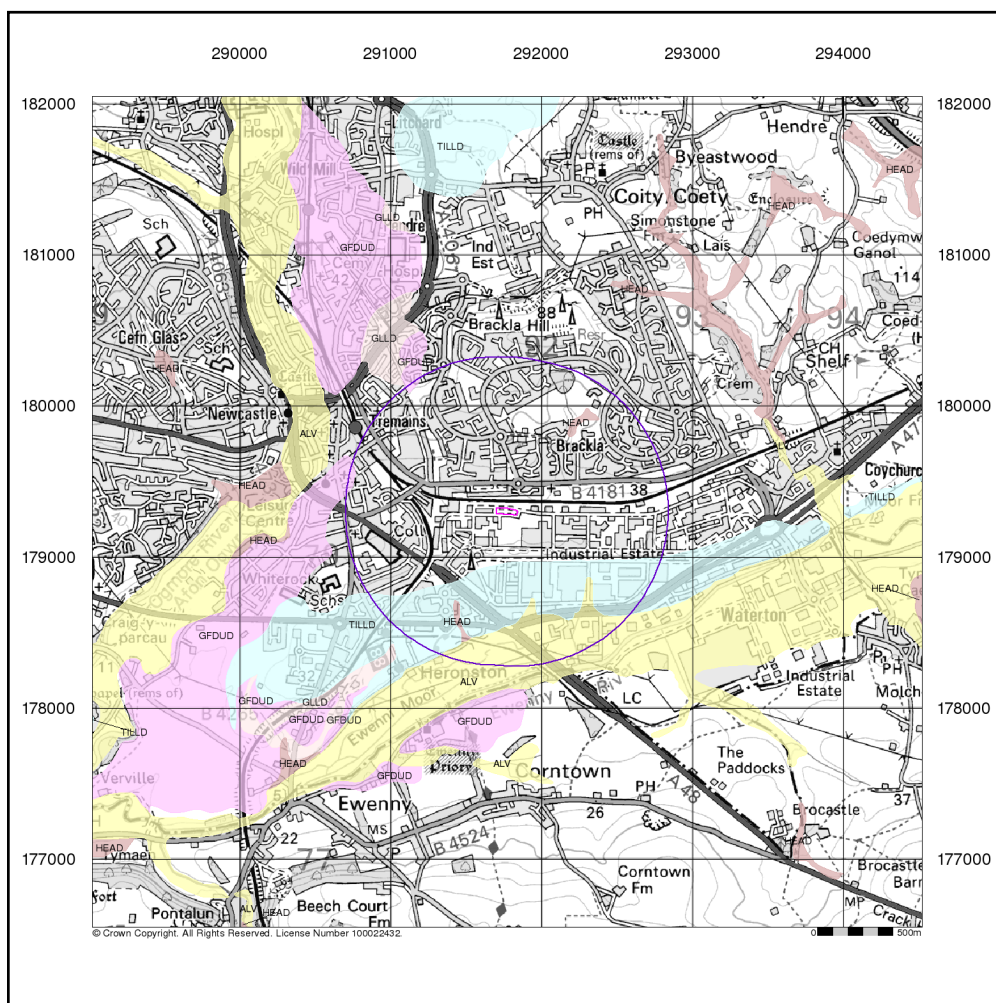







Legend	
	Map ID
	Specified Site
	Specified Buffer
	Slice
	Segment within a Slice

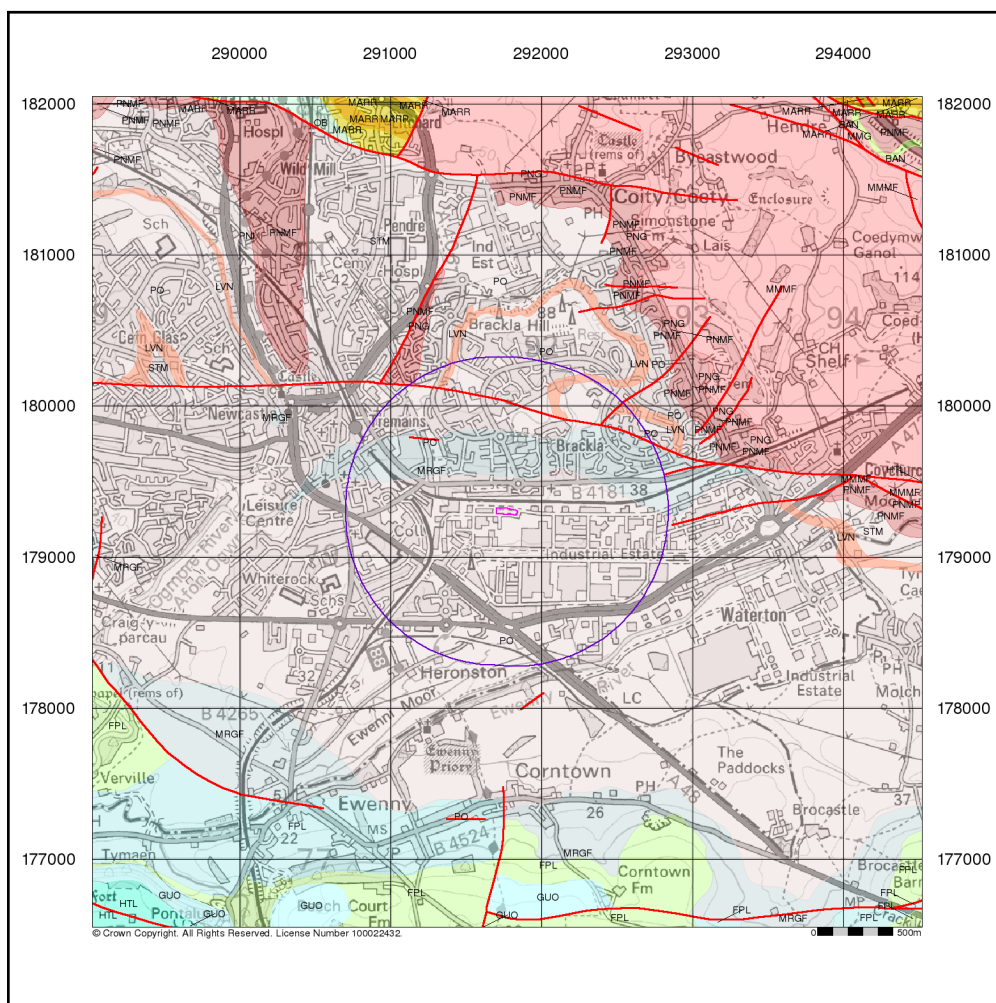
BGS 1:50,000 Geological Mapping Coverage	
Map ID:	1
Map Sheet No:	262
Map Name:	Bridgend
Map Date:	1990
Bedrock Geology:	Available
Superficial Geology:	Available
Artificial Geology:	Available
Faults:	Available
Landslip:	Available
Rock Segments:	Available












Map Colour	Lex Code	Rock Name	Rock Type	Min and Max Age
	MGR	Made Ground (Undivided)	Artificial Deposit	Present Day - Present Day

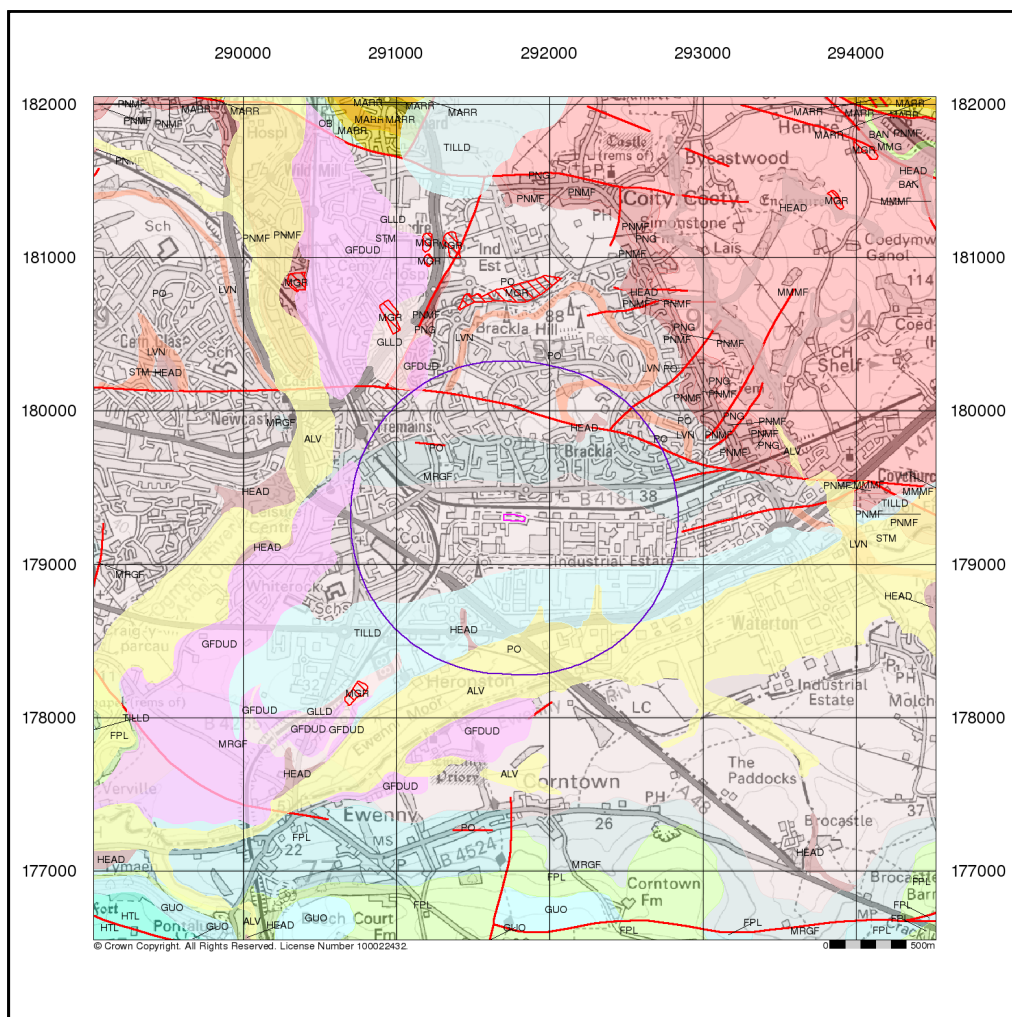


Map Colour	Lex Code	Rock Name	Rock Type	Min and Max Age
	GFDUD	Glaciofluvial Deposits, Devensian	Sand and Gravel	Devensian - Devensian
	TILLD	Till, Devensian	Diamicton	Devensian - Devensian
	GLLD	Glaciolacustrine Deposits	Clay and Silt	Pleistocene - Pleistocene
	ALV	Alluvium	Clay, Silt, Sand and Gravel	Quaternary - Quaternary
	HEAD	Head	Clay, Silt, Sand and Gravel	Quaternary - Quaternary



Map Colour	Lex Code	Rock Name	Rock Type	Min and Max Age
	MRGF	Blue Lias Formation (Marginal Facies)	Shell-limestone	Sinemurian - Sinemurian
	LVN	Lavernock Shales Member	Mudstone	Hettangian - Hettangian
	PO	Porthkerry Member	Limestone and Mudstone, Interbedded	Hettangian - Hettangian
	PNMF	Penarth Group (Marginal Facies)	Sandstone	Rhaetian - Rhaetian
	PNMF	Penarth Group (Marginal Facies)	Mudstone	Rhaetian - Rhaetian
	PNG	Penarth Group	Mudstone	Rhaetian - Rhaetian
	STM	St Mary's Well Bay Member	Limestone and Mudstone, Interbedded	Hettangian - Rhaetian
	BAN	Blue Anchor Formation	Mudstone	Rhaetian - Norian
	MMG	Mercia Mudstone Group	Mudstone	Rhaetian - Scythian

Map Colour	Lex Code	Rock Name	Rock Type	Min and Max Age
	MMMF	Mercia Mudstone Group (Marginal Facies)	Conglomerate	Triassic - Triassic
	MARR	Marros Group	Mudstone, Siltstone and Sandstone	Namurian - Namurian
	MARR	Marros Group	Sandstone	Namurian - Namurian
	OB	Oystermouth Formation	Limestone and Mudstone, Interbedded	Brigantian - Brigantian
	HTL	High Tor Limestone Formation	Limestone	Arundian - Arundian
	GUO	Gully Oolite Formation	Ooidal Limestone	Chadian - Chadian
	FPL	Friars Point Limestone Formation	Dolomitised Limestone and Dolomite	Chadian - Courceyan
	FPL	Friars Point Limestone Formation	Limestone	Chadian - Courceyan
		Faults		



Additional Information

More information on 1:50,000 Geological mapping and explanations of rock classifications can be found on the BGS website. Using the LEX Codes in this report, further descriptions of rock types can be obtained by interrogating the 'BGS Lexicon of Named Rock Units'. This database can be accessed by following the 'Information and Data' link on the BGS website.

Contact

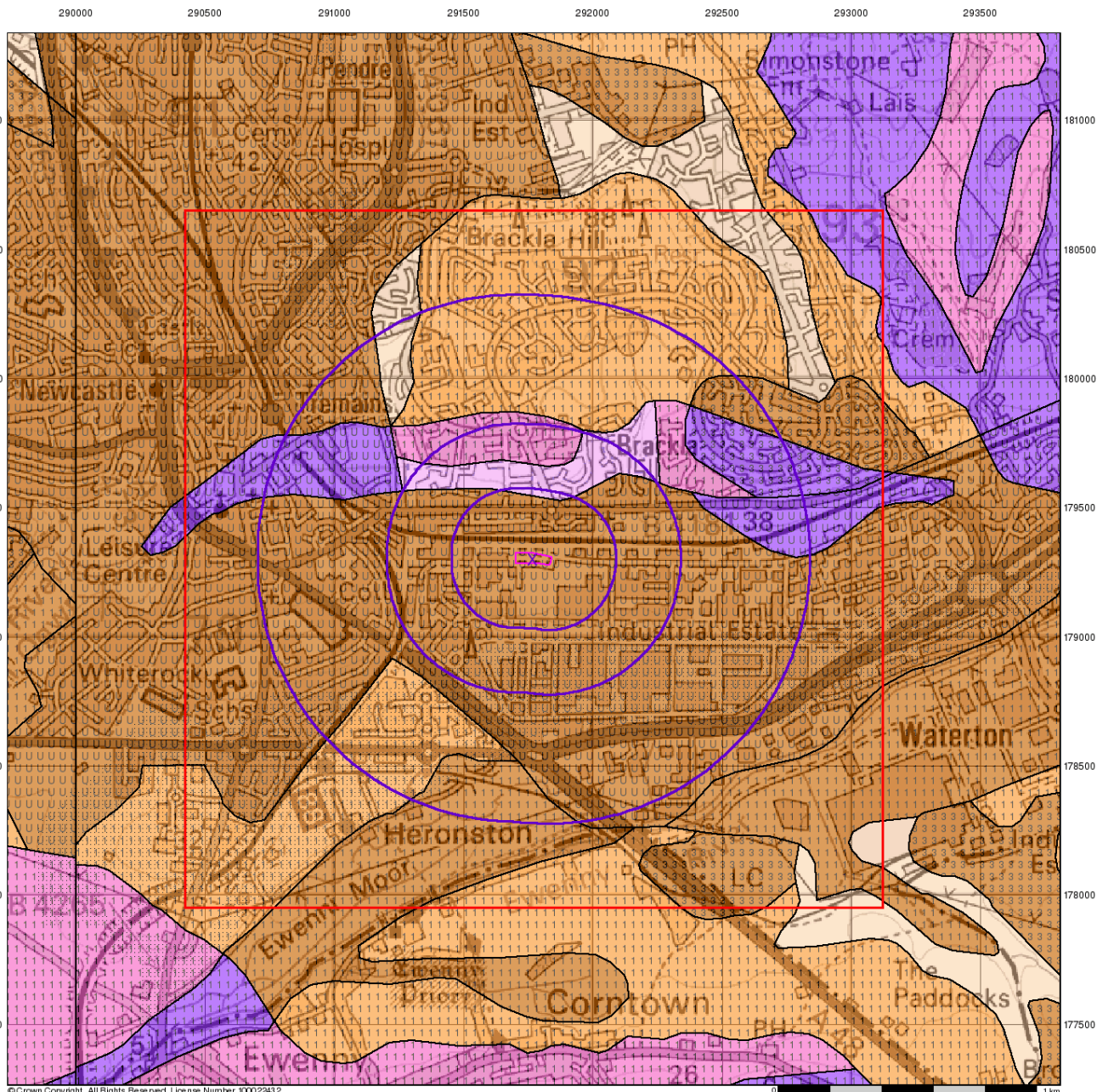
British Geological Survey - Enquiry Service
 British Geological Survey
 Kingsley Dunham Centre
 Keyworth
 Nottingham
 Nottinghamshire
 NG12 5GG
 Telephone: 0115 936 3143
 Fax: 0115 936 3276
 Email: enquiries@bgs.ac.uk
 Website: www.bgs.ac.uk



**British
 Geological Survey**

NATURAL ENVIRONMENT RESEARCH COUNCIL

Appendix E: Hydro-geological Maps



Groundwater Vulnerability

General

- Specified Site
- Specified Buffer(s)
- Bearing Reference Point
- Slice
- Map ID

Agency and Hydrological

Geological Classes

Major Aquifer (Highly Permeable)

Minor Aquifer (Variably Permeable)

Non Aquifer (Negligibly Permeable)

Water or Sea

Drift Deposit

Soil Classes

High (H) 1, 2, 3, U

Intermediate (I) 1, 2

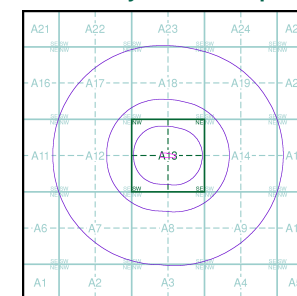
Low

High (H) 1, 2, 3, U

Intermediate (I) 1, 2

Low

Site Sensitivity Context Map - Slice A

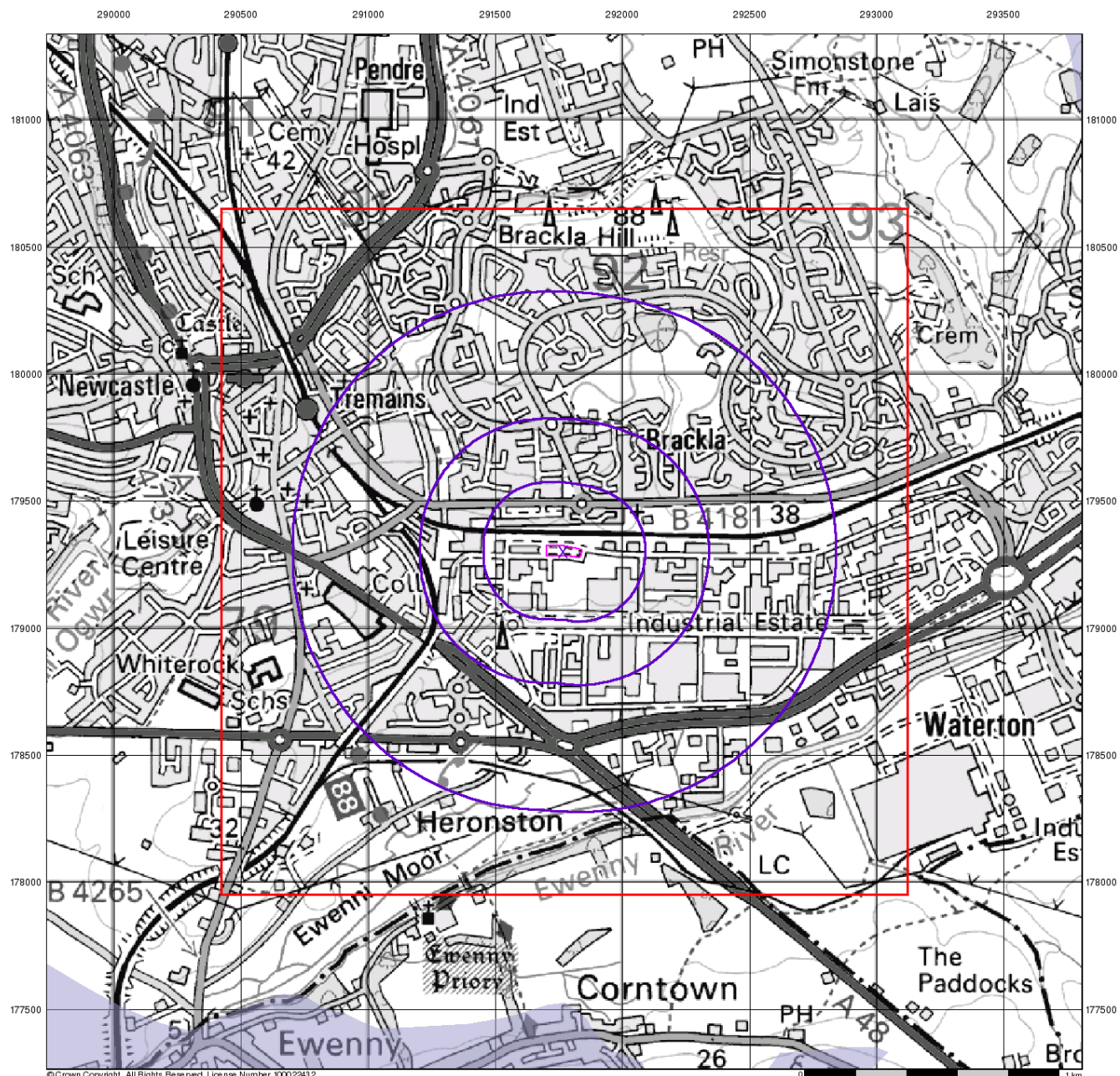


Order Details

Order Number: 25884020_1_1
Customer Ref: GE001EC
National Grid Reference: 291770, 179300
Slice: A
Site Area (Ha): 0.51
Search Buffer (m): 1000

Site Details

Bridgend Galvanising, Princes Way, Bridgend Industrial Estate,
BRIDGEND, Mid Glamorgan, CF31 3AQ



© Crown Copyright. All Rights Reserved. License Number 100022432



Source Protection Zones

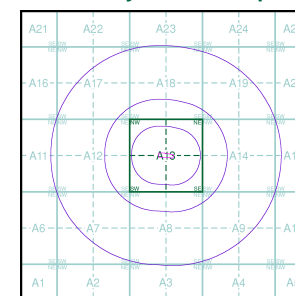
General

- Specified Site
- Specified Buffer(s)
- Bearing Reference Point
- Slice
- Map ID

Agency and Hydrological

- Source Protection Zone I
- Source Protection Zone II
- Source Protection Zone III
- Zone of Special Interest
- Source Protection Zone Borehole

Site Sensitivity Context Map - Slice A



Order Details

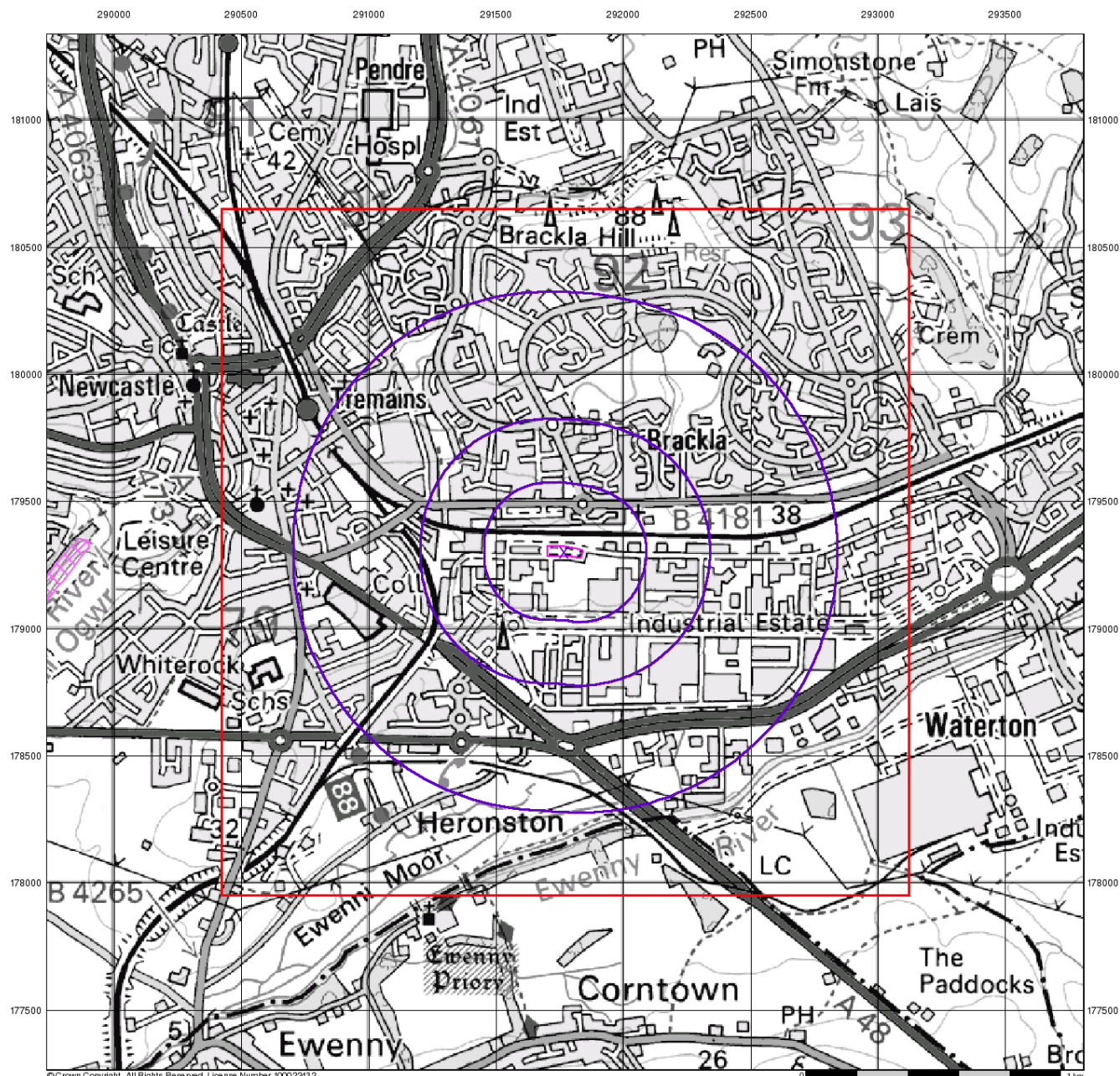
Order Number: 25884020_1_1
 Customer Ref: GE001EC
 National Grid Reference: 291770, 179300
 Slice: A
 Site Area (Ha): 0.51
 Search Buffer (m): 1000

Site Details

Bridgend Galvanising, Princes Way, Bridgend Industrial Estate,
 BRIDGEND, Mid Glamorgan, CF31 3AQ



Tel: 0844 844 9952
 Fax: 0844 844 9951
 Web: www.envirocheck.co.uk



© Crown Copyright. All Rights Reserved. License Number 100022432



Sensitive Land Uses

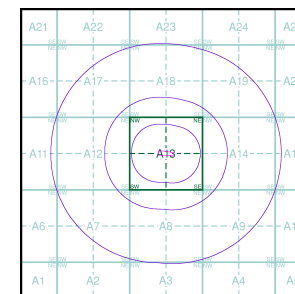
General

- ◊ Specified Site ○ Specified Buffer(s) X Bearing Reference Point
- Slice 8 Map ID

Sensitive Land Uses

- | | |
|---|---|
| Area of Adopted Green Belt | National Park |
| Area of Unadopted Green Belt | Nitrate Sensitive Area |
| Area of Outstanding Natural Beauty | Nitrate Vulnerable Zone |
| Environmentally Sensitive Area | Ramsar Site |
| Forest Park | Site of Special Scientific Interest |
| Local Nature Reserve | Special Area of Conservation |
| Marine Nature Reserve | Special Protection Area |
| National Nature Reserve | |

Site Sensitivity Context Map - Slice A



Order Details

Order Number: 25884020_1_1
 Customer Ref: GE001EC
 National Grid Reference: 291770, 179300
 Slice: A
 Site Area (Ha): 0.51
 Search Buffer (m): 1000

Site Details

Bridgend Galvanising, Princes Way, Bridgend Industrial Estate,
 BRIDGEND, Mid Glamorgan, CF31 3AQ



Tel: 0844 844 9952
 Fax: 0844 844 9951
 Web: www.envirocheck.co.uk

Appendix F: Flood Risk Maps

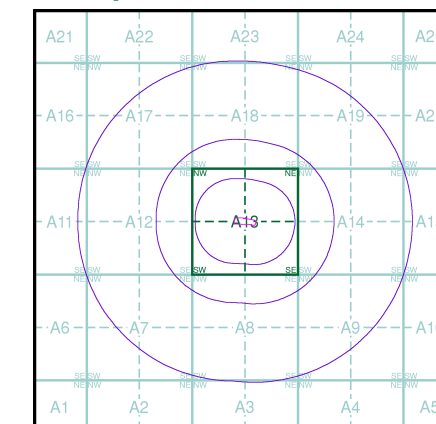
General

- ◊ Specified Site
- Specified Buffer(s)
- X Bearing Reference Point

Agency and Hydrological (Flood)

- Extreme Flooding from Rivers or Sea without Defences (Zone 2)
- Flooding from Rivers or Sea without Defences (Zone 3)
- Area Benefiting from Flood Defence
- Flood Water Storage Areas
- Flood Defence

Flood Map - Slice A

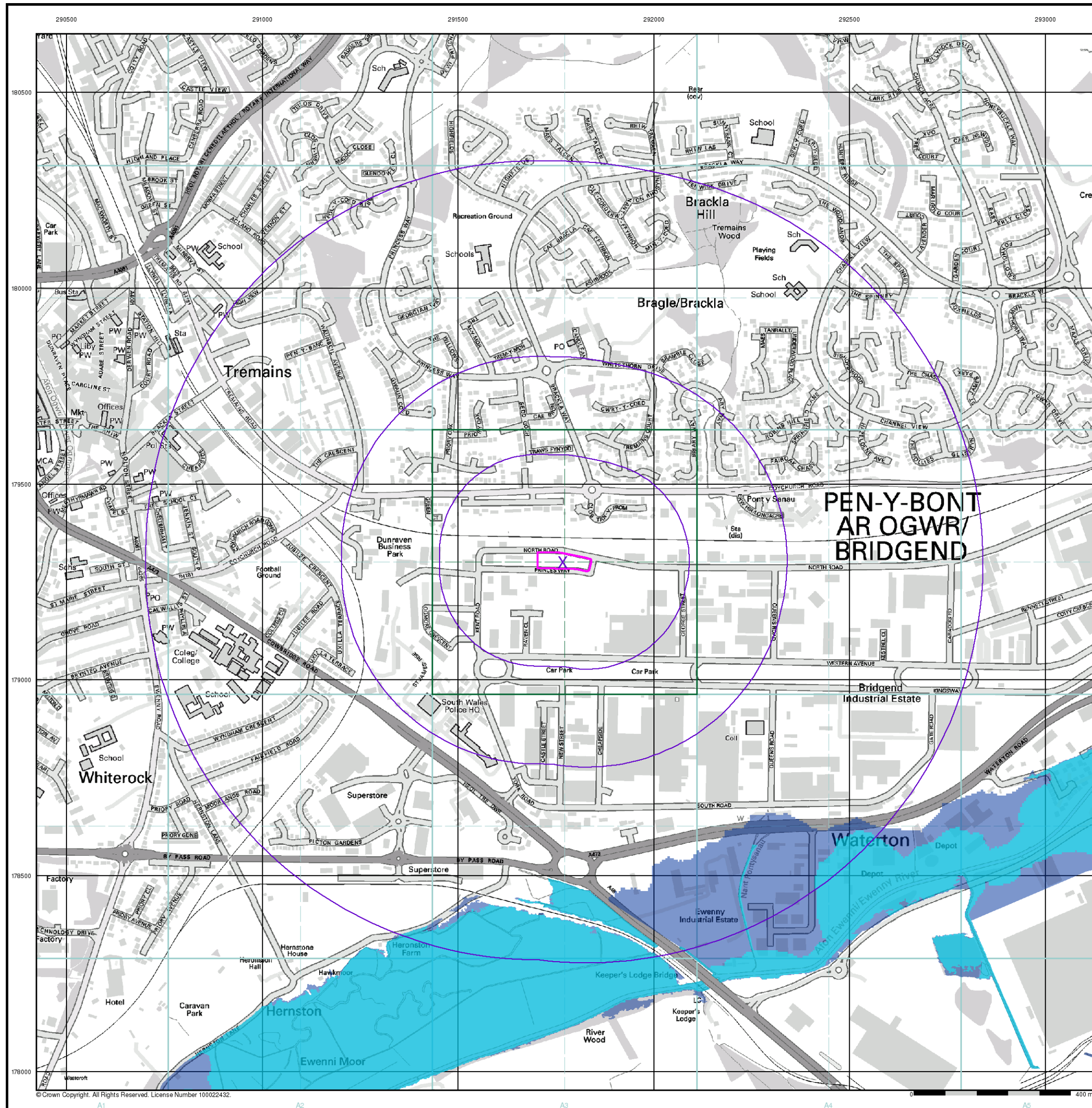


Order Details

Order Number: 25884020_1_1
Customer Ref: GE001EC
National Grid Reference: 291770, 179300
Slice: A
Site Area (Ha): 0.51
Search Buffer (m): 1000

Site Details

Bridgend Galvanising, Princes Way, Bridgend Industrial Estate, BRIDGEND, Mid Glamorgan, CF31 3AQ



Appendix G: EA and Other Environmental Data

General

- Specified Site
- Specified Buffer(s)
- Bearing Reference Point
- Map ID
- Several of Type at Location
- Pylon
- Overhead Transmission Line

Agency and Hydrological

- Contaminated Land Register Entry or Notice (Location)
- Contaminated Land Register Entry or Notice
- Discharge Consent
- Enforcement or Prohibition Notice
- Integrated Pollution Control
- Integrated Pollution Prevention Control
- Local Authority Integrated Pollution Prevention and Control
- Local Authority Pollution Prevention and Control
- Local Authority Pollution Prevention and Control Enforcement
- Pollution Incident to Controlled Waters
- Prosecution Relating to Authorised Processes
- Prosecution Relating to Controlled Waters
- Registered Radioactive Substance
- River Network or Water Feature
- River Quality Sampling Point
- Substantiated Pollution Incident Register
- Water Abstraction
- Water Industry Act Referral

Waste

- BGS Recorded Landfill Site (Location)
- BGS Recorded Landfill Site
- EA Historic Landfill (Buffered Point)
- EA Historic Landfill (Polygon)
- Integrated Pollution Control Registered Waste Site
- Licensed Waste Management Facility (Landfill Boundary)
- Licensed Waste Management Facility (Location)
- Local Authority Recorded Landfill Site (Location)
- Local Authority Recorded Landfill Site
- Registered Landfill Site
- Registered Landfill Site (Location)
- Registered Landfill Site (Point Buffered to 100m)
- Registered Landfill Site (Point Buffered to 250m)
- Registered Waste Transfer Site (Location)
- Registered Waste Transfer Site
- Registered Waste Treatment or Disposal Site (Location)
- Registered Waste Treatment or Disposal Site

Hazardous Substances

- COMAH Site
- Explosive Site
- NIHHS Site
- Planning Hazardous Substance Consent
- Planning Hazardous Substance Enforcement

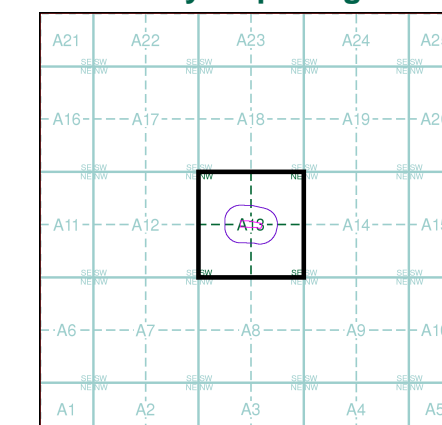
Geological

- BGS Recorded Mineral Site

Industrial Land Use

- Contemporary Trade Directory Entry
- Fuel Station Entry

Site Sensitivity Map - Segment A13

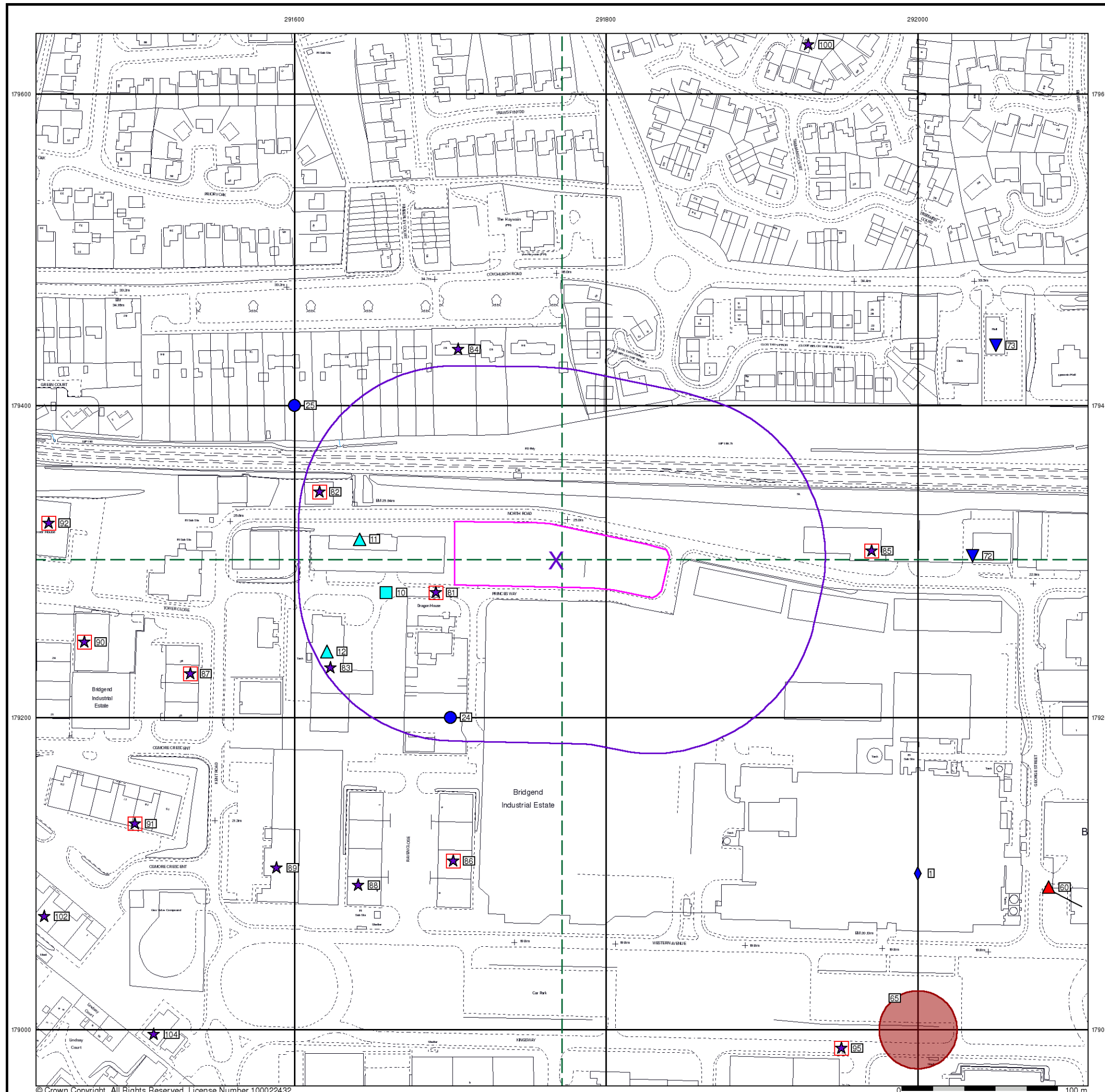


Order Details

Order Number: 25884020_1_1
 Customer Ref: GE001EC
 National Grid Reference: 291770, 179300
 Slice: A
 Site Area (Ha): 0.51
 Plot Buffer (m): 100

Site Details

Bridgend Galvanising, Princes Way, Bridgend Industrial Estate,
 BRIDGEND, Mid Glamorgan, CF31 3AQ



Envirocheck[®] Report:

Datasheet

Order Details:

Order Number:

25884020_1_1

Customer Reference:

GE001EC

National Grid Reference:

291770, 179300

Slice:

A

Site Area (Ha):

0.51

Search Buffer (m):

1000

Site Details:

Bridgend Galvanising, Princes Way

Bridgend Industrial Estate

BRIDGEND

Mid Glamorgan

CF31 3AQ

Client Details:

Mr J Gregory

Gregory Environmental

Environment House

10 St Mary's Street

Griffithstown

Pontypool

Torfaen

NP4 5LR

Prepared For:

Bayliss Recovery Ltd

Report Section	Page Number
Summary	-
Agency & Hydrological	1
Waste	21
Hazardous Substances	-
Geological	23
Industrial Land Use	26
Sensitive Land Use	-
Data Currency	39
Data Suppliers	43
Useful Contacts	44

Introduction

The Environment Act 1995 has made site sensitivity a key issue, as the legislation pays as much attention to the pathways by which contamination could spread, and to the vulnerable targets of contamination, as it does the potential sources of contamination.

For this reason, Landmark's Site Sensitivity maps and Datasheet(s) place great emphasis on statutory data provided by the Environment Agency and the Scottish Environment Protection Agency; it also incorporates data from Natural England (and the Scottish and Welsh equivalents) and Local Authorities; and highlights hydrogeological features required by environmental and geotechnical consultants. It does not include any information concerning past uses of land. The datasheet is produced by querying the Landmark database to a distance defined by the client from a site boundary provided by the client.

In the attached datasheet the National Grid References (NGRs) are rounded to the nearest 10m in accordance with Landmark's agreements with a number of Data Suppliers.

Copyright Notice

© Landmark Information Group Limited 2008. The Copyright on the information and data and its format as contained in this Envirocheck® Report ("Report") is the property of Landmark Information Group Limited ("Landmark") and several other Data Providers, including (but not limited to) Ordnance Survey, British Geological Survey, the Environment Agency and Natural England, and must not be reproduced in whole or in part by photocopying or any other method. The Report is supplied under Landmark's Terms and Conditions accepted by the Customer.

A copy of Landmark's Terms and Conditions can be found with the Index Map for this report. Additional copies of the Report may be obtained from Landmark, subject to Landmark's charges in force from time to time. The Copyright, design rights and any other intellectual rights shall remain the exclusive property of Landmark and /or other Data providers, whose Copyright material has been included in this Report.

Natural England Copyright Notice

Site of Special Scientific Interest, National Nature Reserve, Ramsar, Special Protection Area, Special Conservation Area, Marine Nature Reserve data (derived from Ordnance Survey 1:10000 raster) is provided by, and used with the permission of, Natural England who retain the copyright and Intellectual Property Rights for the data.

Ove Arup Copyright Notice

The Data provided in this report was obtained on Licence from Ove Arup & Partners Limited (for further information, contact mining.review@arup.com). No reproduction or further use of such Data is to be made without the prior written consent of Ove Arup & Partners Limited. The information and data supplied in the product are derived from publicly available records and other third party sources and neither Ove Arup & Partners nor Landmark warrant the accuracy or completeness of such information or data.

Peter Brett Associates Copyright Notice

The cavity data presented has been extracted from the PBA enhanced version of the original DEFRA national cavity databases. PBA/DEFRA retain the copyright & intellectual property rights in the data. Whilst all reasonable efforts are made to check that the information contained in the cavity databases is accurate we do not warrant that the data is complete or error free. The information is based upon our own researches and those collated from a number of external sources and is continually being augmented and updated by PBA. In no event shall PBA/DEFRA or Landmark be liable for any loss or damage including, without limitation, indirect or consequential loss or damage arising from the use of this data.

Radon Potential dataset Copyright Notice

Information supplied from a joint dataset compiled by The British Geological Survey and the Health Protection Agency.

Report Version v36.0

Data Type	Page Number	On Site	0 to 250m	251 to 500m	501 to 1000m (*up to 2000m)
Agency & Hydrological					
Contaminated Land Register Entries and Notices					
Discharge Consents	pg 1		1	2	5
Enforcement and Prohibition Notices					
Integrated Pollution Controls					
Integrated Pollution Prevention And Control	pg 3			2	1
Local Authority Integrated Pollution Prevention And Control	pg 3		1		
Local Authority Pollution Prevention and Controls	pg 3		2	4	8
Local Authority Pollution Prevention and Control Enforcements					
Nearest Surface Water Feature	pg 5		Yes		
Pollution Incidents to Controlled Waters	pg 5		2	5	64
Prosecutions Relating to Authorised Processes	pg 17				1
Prosecutions Relating to Controlled Waters	pg 17				5
Registered Radioactive Substances	pg 18			3	
River Quality					
River Quality Biology Sampling Points					
River Quality Chemistry Sampling Points					
Substantiated Pollution Incident Register	pg 19				1
Water Abstractions	pg 19				1 (*6)
Water Industry Act Referrals					
Groundwater Vulnerability	pg 20	Yes	n/a	n/a	n/a
Source Protection Zones					
Extreme Flooding from Rivers or Sea without Defences				n/a	n/a
Flooding from Rivers or Sea without Defences				n/a	n/a
Areas Benefiting from Flood Defences				n/a	n/a
Flood Water Storage Areas				n/a	n/a
Flood Defences				n/a	n/a
Waste					
BGS Recorded Landfill Sites					
Historical Landfill Sites	pg 21			2	1
Integrated Pollution Control Registered Waste Sites					
Licensed Waste Management Facilities (Landfill Boundaries)					
Licensed Waste Management Facilities (Locations)	pg 21				1
Local Authority Recorded Landfill Sites	pg 22			1	1
Registered Landfill Sites	pg 22			1	
Registered Waste Transfer Sites					
Registered Waste Treatment or Disposal Sites					

Data Type	Page Number	On Site	0 to 250m	251 to 500m	501 to 1000m (*up to 2000m)
Hazardous Substances					
Control of Major Accident Hazards Sites (COMAH)					
Explosive Sites					
Notification of Installations Handling Hazardous Substances (NIHHS)					
Planning Hazardous Substance Consents					
Planning Hazardous Substance Enforcements					
Geological					
BGS Recorded Mineral Sites	pg 23		2		7
BGS 1:625,000 Solid Geology	pg 24	Yes	n/a	n/a	n/a
Brine Compensation Area			n/a	n/a	n/a
Coal Mining Affected Areas			n/a	n/a	n/a
Mining Instability			n/a	n/a	n/a
Natural and Mining Cavities	pg 24				10
Potential for Collapsible Ground Stability Hazards				n/a	n/a
Potential for Compressible Ground Stability Hazards				n/a	n/a
Potential for Ground Dissolution Stability Hazards		Yes		n/a	n/a
Potential for Landslide Ground Stability Hazards	pg 25	Yes		n/a	n/a
Potential for Running Sand Ground Stability Hazards				n/a	n/a
Potential for Shrinking or Swelling Clay Ground Stability Hazards				n/a	n/a
Radon Potential - Radon Affected Areas	pg 25	Yes	n/a	n/a	n/a
Radon Potential - Radon Protection Measures	pg 25	Yes	n/a	n/a	n/a
Shallow Mining Hazards				n/a	n/a
Industrial Land Use					
Contemporary Trade Directory Entries	pg 26		20	59	57
Fuel Station Entries	pg 38				5

Data Type	Page Number	On Site	0 to 250m	251 to 500m	501 to 1000m (*up to 2000m)
Sensitive Land Use					
Areas of Adopted Green Belt					
Areas of Unadopted Green Belt					
Areas of Outstanding Natural Beauty					
Environmentally Sensitive Areas					
Forest Parks					
Local Nature Reserves					
Marine Nature Reserves					
National Nature Reserves					
National Parks					
Nitrate Sensitive Areas					
Nitrate Vulnerable Zones					
Ramsar Sites					
Sites of Special Scientific Interest					
Special Areas of Conservation					
Special Protection Areas					

Map ID	Details	Quadrant Reference (Compass)	Estimated Distance From Site	Contact	NGR
1	Discharge Consents Operator: Finance Department Property Type: Pharmaceutical Products Location: Bayer Diagnostics Mgf Ltd Western A, Western Avenue Bridgend Ind Esta, Bridgend Ind Estate Bridgend Authority: Environment Agency, Welsh Region Catchment Area: River Ogmore Reference: BA2023101 Permit Version: 1 Effective Date: 10th March 1964 Issued Date: 10th March 1964 Revocation Date: Not Supplied Discharge Type: Unspecified Discharge: Freshwater Stream/River Environment: Receiving Water: R. Ewenny Status: New Consent, by Application (Water Resources Act 1991, Section 88) Positional Accuracy: Located by supplier to within 100m	A13SE (SE)	245	1	292000 179100
2	Discharge Consents Operator: East Lake (Bridgend) Ltd Property Type: Undefined Or Other Location: Bridgend Lower Tremains Brackla Authority: Environment Agency, Welsh Region Catchment Area: River Ogmore Reference: Bp0066603 Permit Version: 1 Effective Date: 12th November 1987 Issued Date: 12th November 1987 Revocation Date: 3rd July 1995 Discharge Type: Unspecified Discharge: Freshwater Stream/River Environment: Receiving Water: Nant Pontysanau Status: Consent expired Positional Accuracy: Located by supplier to within 10m	A19SW (NE)	458	1	292130 179660
3	Discharge Consents Operator: East Lake (Bridgend) Ltd Property Type: Undefined Or Other Location: Bridgend Lower Tremains Brackla Authority: Environment Agency, Welsh Region Catchment Area: River Ogmore Reference: Bp0066601 Permit Version: 1 Effective Date: 12th November 1987 Issued Date: 12th November 1987 Revocation Date: 3rd July 1995 Discharge Type: Unspecified Discharge: Into And/Or Watercourse Environment: Receiving Water: Tributary Nant Pontysanau Status: Consent expired Positional Accuracy: Located by supplier to within 10m	A18SE (NE)	477	1	292060 179730
4	Discharge Consents Operator: East Lake (Bridgend) Ltd Property Type: Undefined Or Other Location: Bridgend Lower Tremains Brackla Authority: Environment Agency, Welsh Region Catchment Area: River Ogmore Reference: Bp0066602 Permit Version: 1 Effective Date: 12th November 1987 Issued Date: 12th November 1987 Revocation Date: 3rd July 1995 Discharge Type: Unspecified Discharge: Freshwater Stream/River Environment: Receiving Water: Nant Pontysanau Status: Consent expired Positional Accuracy: Located by supplier to within 10m	A19SW (NE)	523	1	292160 179720

Map ID	Details	Quadrant Reference (Compass)	Estimated Distance From Site	Contact	NGR
5	Discharge Consents Operator: J&A Carters Ltd Property Type: Undefined Or Other Location: South Road Bridgend Ind Estate Bri, Bridgend Ind Estate Bridgend Authority: Environment Agency, Welsh Region Catchment Area: River Ogmore Reference: Ba2018501 Permit Version: 1 Effective Date: 25th November 1963 Issued Date: 25th November 1963 Revocation Date: 21st April 1997 Discharge Type: Unspecified Discharge: Into Land And Watercourse Environment: Receiving Water: Into Land Then To R. Ewenny Status: Consent expired Positional Accuracy: Located by supplier to within 100m	A9NW (SE)	742	1	292400 178800
6	Discharge Consents Operator: Heron Self Build Housing As Property Type: Undefined Or Other Location: Bridgend, Land Off Nant Y Ffynnon, Brackla Authority: Environment Agency, Welsh Region Catchment Area: River Ogmore Reference: Bp0140801 Permit Version: 2 Effective Date: 9th January 1989 Issued Date: 9th January 1989 Revocation Date: 2nd July 1994 Discharge Type: Unspecified Discharge: Freshwater Stream/River Environment: Receiving Water: Unnamed Tributary Of River Ewe Status: Consent expired Positional Accuracy: Located by supplier to within 10m	A18NE (N)	744	1	292050 180020
6	Discharge Consents Operator: Heron Self Build Housing As Property Type: Undefined Or Other Location: Bridgend, Land Off Nant Y Ffynnon, Brackla Authority: Environment Agency, Welsh Region Catchment Area: River Ogmore Reference: Bp0140801 Permit Version: 1 Effective Date: 1st January 1901 Issued Date: 1st January 1901 Revocation Date: 8th January 1989 Discharge Type: Unspecified Discharge: Freshwater Stream/River Environment: Receiving Water: Unnamed Tributary Of River Ewe Status: Authorisation revokedRevoked Positional Accuracy: Located by supplier to within 10m	A18NE (N)	744	1	292050 180020
7	Discharge Consents Operator: Blue Line Transport Property Type: Sewage Disposal Works - Water Company Location: Bridgend Depot Stw Bridgend Authority: Environment Agency, Welsh Region Catchment Area: Not Supplied Reference: Ba1015301 Permit Version: 1 Effective Date: 10th May 1962 Issued Date: 10th May 1962 Revocation Date: 3rd April 1995 Discharge Type: Sewage Discharges - Final/Treated Effluent - Not Water Company Discharge: Freshwater Stream/River Environment: Receiving Water: Un-Named Stream To River Ewenn Status: Consent expired Positional Accuracy: Located by supplier to within 10m	A9SW (SE)	866	1	292250 178520

Map ID	Details	Quadrant Reference (Compass)	Estimated Distance From Site	Contact	NGR
8	Integrated Pollution Prevention And Control Name: Sony United Kingdom Ltd Location: Sony Uk Tec (Bridgend), Sony Uk Tec (Bridgend), Kingsway,Bridgend Industrial Estate,, Bridgend, Mid Glamorgan, CF31 3YH Authority: Environment Agency, Welsh Region Permit Reference: Pp3839Id Original Permit Ref: Bx9889ix Effective Date: 1st March 2006 Status: Surrender Effective Application Type: Surrender App. Sub Type: Whole Positional Accuracy: Manually positioned to the address or location Activity Code: 4.2 A(1) (D) Activity Description: Inorganic Chemicals; Using Etc Of Antimony Etc (Unless Otherwise Prescribed) (Unless Glazing Etc) Primary Activity: Y	A8NE (S)	467	1	291923 178820
8	Integrated Pollution Prevention And Control Name: Sony United Kingdom Ltd Location: Sony Uk Tec (Bridgend), Kingsway,Bridgend Industrial Estate,, Bridgend, Mid Glamorgan, CF31 3YH Authority: Environment Agency, Welsh Region Permit Reference: Bx9889ix Original Permit Ref: Bx9889ix Effective Date: 28th April 2005 Status: Superseded By Variation Application Type: Application App. Sub Type: New Positional Accuracy: Automatically positioned to the address Activity Code: 4.2 A(1) (D) Activity Description: Inorganic Chemicals; Using Etc Of Antimony Etc (Unless Otherwise Prescribed) (Unless Glazing Etc) Primary Activity: Y Activity Code: 6.4 B (A) (IV) Activity Description: Coating, Printing And Textiles; Using Solvents Greater Than 5T/12 Months (Unless 6.4 B (A) (III)) Primary Activity: N	A8NE (S)	467	1	291924 178820
9	Integrated Pollution Prevention And Control Name: Dairy Farmers Of Britain Ltd Location: Bridgend Dairy, Bridgend Dairy, Caradog Road,,Bridgend Industrial Estate, BRIDGEND, Mid Glamorgan, CF31 3RL Authority: Environment Agency, Welsh Region Permit Reference: DP3038ME Original Permit Ref: Dp3038me Effective Date: 27th September 2007 Status: Effective Application Type: Application App. Sub Type: New Positional Accuracy: Manually positioned to the address or location Activity Code: 6.8 A(1) (E) Activity Description: Animal Vegetable And Food; Treating Etc Milk Greater Than 200T/Day Primary Activity: Y Activity Code: 0.0 Associated Process Activity Description: Associated Process Primary Activity: N	A15SW (E)	969	1	292805 179221
10	Local Authority Integrated Pollution Prevention And Control Name: Joseph Ash And Son Ltd Location: Bridgend Galvanisers, Princes Way, Bridgend Industrial Estate, Bridgend, CF31 3AQ Authority: Bridgend County Borough Council, Environmental Health Department Permit Reference: 36 Dated: Not Supplied Process Type: Production and Processing of Metals Description: Hot dip galvanising Status: Permit Issued Positional Accuracy: Manually positioned to the road within the address or location	A13SW (W)	45	2	291659 179280
11	Local Authority Pollution Prevention and Controls Name: Joseph Ash And Son Ltd Location: Princes Way, Bridgend Industrial Estate, BRIDGEND, Mid Glamorgan, CF31 3AQ Authority: Vale Of Glamorgan County Borough Council, Environmental Health Department Permit Reference: O36 Dated: 1st April 1997 Process Type: Local Authority Air Pollution Control Description: Part B - General Mineral Process (No Specific Reference) Status: Authorised Positional Accuracy: Manually positioned to the address or location	A13NW (W)	61	3	291642 179313

Map ID	Details	Quadrant Reference (Compass)	Estimated Distance From Site	Contact	NGR
12	Local Authority Pollution Prevention and Controls Name: Bridgend Galvanizers Location: Prince's Way, Bridgend Industrial Estate, BRIDGEND, Mid Glamorgan, CF31 3AQ Authority: Bridgend County Borough Council, Environmental Health Department Permit Reference: 36 Dated: 25th January 1993 Process Type: Local Authority Pollution Prevention and Control Description: PG2/2 Hot dip galvanising processes Status: Transferred to LAIPPC Positional Accuracy: Manually positioned to the address or location	A13SW (W)	93	2	291621 179241
13	Local Authority Pollution Prevention and Controls Name: Bevan Commercial Vehicles Ltd Location: Unit 4/5, George Street, Bridgend Industrial Estate, BRIDGEND, Mid Glamorgan, CF31 3TS Authority: Bridgend County Borough Council, Environmental Health Department Permit Reference: 55 Dated: 17th August 1993 Process Type: Local Authority Air Pollution Control Description: PG1/1Waste oil burners, less than 0.4MW net rated thermal input Status: Authorisation revokedRevoked Positional Accuracy: Manually positioned to the address or location	A14SW (SE)	314	2	292121 179153
14	Local Authority Pollution Prevention and Controls Name: Motorvation Body Repairs Ltd Location: Collision House, Cheapside, Bridgend Industrial Estate, BRIDGEND, CF31 3UN Authority: Bridgend County Borough Council, Environmental Health Department Permit Reference: 72 Dated: 28th April 1998 Process Type: Local Authority Pollution Prevention and Control Description: PG6/34 Respraying of road vehicles Status: Permitted Positional Accuracy: Manually positioned to the address or location	A8NE (S)	406	2	291863 178873
15	Local Authority Pollution Prevention and Controls Name: Sony Manufacturing Company Uk Location: Kingsway , Bridgend Industrial Estate, BRIDGEND, Mid Glamorgan, CF31 3RY Authority: Bridgend County Borough Council, Environmental Health Department Permit Reference: 41 Dated: 29th March 1995 Process Type: Local Authority Pollution Prevention and Control Description: PG6/23 Coating of metal and plastic Status: Permitted Positional Accuracy: Automatically positioned to the address	A8NE (S)	467	2	291924 178820
15	Local Authority Pollution Prevention and Controls Name: Sony Manufacturing Company Uk Location: Kingsway , Bridgend Industrial Estate, BRIDGEND, Mid Glamorgan, CF31 3RY Authority: Bridgend County Borough Council, Environmental Health Department Permit Reference: 17 Dated: 30th March 1993 Process Type: Local Authority Pollution Prevention and Control Description: PG3/6 Processes for the polishing or etching of glass or glass products using hydrofluoric acid Status: Permitted Positional Accuracy: Automatically positioned to the address	A8NE (S)	472	2	291924 178815
16	Local Authority Pollution Prevention and Controls Name: Sapphire Quality Dry Cleaners Location: 14 The Triangle Shopping Centre, Brackla, Bridgend, Cf31 2ll Authority: Bridgend County Borough Council, Environmental Health Department Permit Reference: 107 Dated: 2nd March 2007 Process Type: Local Authority Pollution Prevention and Control Description: PG1/14 Petrol filling station Status: Permitted Positional Accuracy: Manually positioned to the address or location	A18SW (N)	549	2	291714 179874
17	Local Authority Pollution Prevention and Controls Name: Tesco Stores Location: Cowbridge Road, BRIDGEND, Mid Glamorgan, CF Authority: Bridgend County Borough Council, Environmental Health Department Permit Reference: 74 Dated: 20th November 1998 Process Type: Local Authority Pollution Prevention and Control Description: PG1/14 Petrol filling station Status: Permitted Positional Accuracy: Manually positioned to the address or location	A7NE (SW)	590	2	291400 178779

Map ID	Details	Quadrant Reference (Compass)	Estimated Distance From Site	Contact	NGR
18	Local Authority Pollution Prevention and Controls Name: Star Tremains Self Service Location: Tremains Road, BRIDGEND, Mid Glamorgan, CF31 1TZ Authority: Bridgend County Borough Council, Environmental Health Department Permit Reference: 80 Dated: 10th February 1999 Process Type: Local Authority Pollution Prevention and Control Description: PG1/14 Petrol filling station Status: Permitted Positional Accuracy: Manually positioned to the address or location	A12NW (W)	669	2	291070 179541
19	Local Authority Pollution Prevention and Controls Name: Lansing Linde (Blackwood) Ltd Location: North Road, Bridgend Industrial Estate, Blackwood, BRIDGEND, Gwent, CF31 3SZ Authority: Merthyr Tydfil County Borough Council, Environmental Health Department Permit Reference: PPC/PG6/23(04)/2 Dated: 4th December 1996 Process Type: Local Authority Pollution Prevention and Control Description: PG6/23 Coating of metal and plastic Status: Permitted Positional Accuracy: Manually positioned to the address or location	A14SE (E)	772	4	292610 179246
20	Local Authority Pollution Prevention and Controls Name: Invacare Uk Location: South Road, Bridgend Industrial Estate, BRIDGEND, Cumbria, CF31 3PY Authority: Bridgend County Borough Council, Environmental Health Department Permit Reference: 70 Dated: 15th February 1999 Process Type: Local Authority Pollution Prevention and Control Description: PG6/31 Powder coating processes (including sheradizing) Status: Permitted Positional Accuracy: Manually positioned to the address or location	A9NW (SE)	799	2	292387 178704
21	Local Authority Pollution Prevention and Controls Name: Petrostore Location: Cowbridge Road, BRIDGEND, Mid Glamorgan, CF31 3DL Authority: Bridgend County Borough Council, Environmental Health Department Permit Reference: 95 Dated: 25th August 1999 Process Type: Local Authority Pollution Prevention and Control Description: PG1/14 Petrol filling station Status: Permitted Positional Accuracy: Manually positioned to the road within the address or location	A12SW (W)	802	2	290910 179169
22	Local Authority Pollution Prevention and Controls Name: Waterton Filling Station Location: A48 By-pass, Waterton, BRIDGEND, Mid Glamorgan, CF31 Authority: Bridgend County Borough Council, Environmental Health Department Permit Reference: 87 Dated: 17th December 1998 Process Type: Local Authority Air Pollution Control Description: PG1/14 Petrol filling station Status: Permitted Positional Accuracy: Manually positioned to the road within the address or location	A7SE (SW)	876	2	291240 178542
23	Local Authority Pollution Prevention and Controls Name: Texaco Service Station Location: Tremains Road, BRIDGEND, Mid Glamorgan, CF31 1TZ Authority: Bridgend County Borough Council, Environmental Health Department Permit Reference: 78 Dated: 10th December 1998 Process Type: Local Authority Air Pollution Control Description: PG1/14 Petrol filling station Status: Authorised Positional Accuracy: Manually positioned to the road within the address or location	A17SW (NW)	877	2	290920 179720
	Nearest Surface Water Feature	A13NW (NW)	88	-	291630 179374
24	Pollution Incidents to Controlled Waters Property Type: Not Given Location: Gas Holder On Industrial Estate Authority: Environment Agency, Welsh Region Pollutant: Heavy Fuel Oil Note: Not Supplied Incident Date: 15th July 1996 Incident Reference: 29178 Catchment Area: Not Given Receiving Water: Not Given Cause of Incident: Unknown Incident Severity: Category 3 - Minor Incident Positional Accuracy: Located by supplier to within 100m	A13SW (SW)	86	1	291700 179200

Map ID	Details	Quadrant Reference (Compass)	Estimated Distance From Site	Contact	NGR
25	Pollution Incidents to Controlled Waters Property Type: Water Company Sewage: Surface Water Outfall Location: Location Description Not Available Authority: Environment Agency, Welsh Region Pollutant: Heavy Fuel Oil Note: Inadequate Design/Capacity Incident Date: 13th April 1992 Incident Reference: 4533 Catchment Area: Not Given Receiving Water: Not Given Cause of Incident: Direct Discharge Incident Severity: Category 2 - Significant Incident Positional Accuracy: Located by supplier to within 100m	A13NW (NW)	127	1	291600 179400
26	Pollution Incidents to Controlled Waters Property Type: Not Given Location: Immediately Upstream Of, Coychurch Road Authority: Environment Agency, Welsh Region Pollutant: Sullage Note: Nant Pont Sannau; Direct Introduction Incident Date: 13th February 1998 Incident Reference: 34844 Catchment Area: Not Given Receiving Water: Not Given Cause of Incident: Inadequate Design/Capacity Incident Severity: Category 3 - Minor Incident Positional Accuracy: Located by supplier to within 100m	A14NW (NE)	408	1	292200 179495
26	Pollution Incidents to Controlled Waters Property Type: Not Given Location: By Police Dog Kennels Authority: Environment Agency, Welsh Region Pollutant: Mud/Clay/Soil Note: Nant Pont Sannau Incident Date: 13th February 1998 Incident Reference: 34780 Catchment Area: Not Given Receiving Water: Not Given Cause of Incident: Unknown Incident Severity: Category 3 - Minor Incident Positional Accuracy: Located by supplier to within 100m	A14NW (NE)	410	1	292200 179500
27	Pollution Incidents to Controlled Waters Property Type: Process Location: Location Description Not Available Authority: Environment Agency, Welsh Region Pollutant: Sewage - Treated Effluent Note: Mechanical Failure Incident Date: 12th April 1991 Incident Reference: 480 Catchment Area: Not Given Receiving Water: Not Given Cause of Incident: Overflow Incident Severity: Category 2 - Significant Incident Positional Accuracy: Located by supplier to within 100m	A14SW (SE)	408	1	292200 179100
28	Pollution Incidents to Controlled Waters Property Type: Not Given Location: Bridgend Industrial Estate Authority: Environment Agency, Welsh Region Pollutant: Oils - Petrol Note: Accidental Spillage/Leakage Incident Date: 18th July 1996 Incident Reference: 29351 Catchment Area: Not Given Receiving Water: Not Given Cause of Incident: Spillage Incident Severity: Category 3 - Minor Incident Positional Accuracy: Located by supplier to within 100m	A14NW (E)	470	1	292300 179400
29	Pollution Incidents to Controlled Waters Property Type: Warehouses Location: Ogmore Castle Authority: Environment Agency, Welsh Region Pollutant: Crude Sewage Note: Accidental Spillage/Leakage Incident Date: 7th January 1995 Incident Reference: 22492 Catchment Area: Not Given Receiving Water: Not Given Cause of Incident: Leakage Incident Severity: Category 3 - Minor Incident Positional Accuracy: Located by supplier to within 100m	A14SW (E)	483	1	292300 179150

Map ID	Details	Quadrant Reference (Compass)	Estimated Distance From Site	Contact	NGR
30	Pollution Incidents to Controlled Waters Property Type: Not Given Location: Sony Uk, BRIDGEND Authority: Environment Agency, Welsh Region Pollutant: Miscellaneous - Fire water / Foam Note: Unknown; River Ewenny Incident Date: 14th October 1998 Incident Reference: 36977 Catchment Area: Not Given Receiving Water: Not Given Cause of Incident: Unknown Incident Severity: Category 3 - Minor Incident Positional Accuracy: Located by supplier to within 100m	A8NE (SE)	549	1	292100 178800
31	Pollution Incidents to Controlled Waters Property Type: Process Location: Media Moudings, Bridgend Industrial Estate, BRIDGEND Authority: Environment Agency, Welsh Region Pollutant: Agricultural: Carcasses Note: Not Supplied Incident Date: 31st March 1995 Incident Reference: 23498 Catchment Area: Not Given Receiving Water: Not Given Cause of Incident: Unknown Incident Severity: Category 3 - Minor Incident Positional Accuracy: Located by supplier to within 100m	A14SW (E)	563	1	292400 179250
32	Pollution Incidents to Controlled Waters Property Type: Not Given Location: A48 Next, To Police Kennels Authority: Environment Agency, Welsh Region Pollutant: Mud/Clay/Soil Note: Not Supplied Incident Date: 7th September 1994 Incident Reference: 21282 Catchment Area: Not Given Receiving Water: Not Given Cause of Incident: Unknown Incident Severity: Category 2 - Significant Incident Positional Accuracy: Located by supplier to within 100m	A19SW (NE)	572	1	292300 179645
33	Pollution Incidents to Controlled Waters Property Type: Not Given Location: Below Bridgend, Industrial Estate Authority: Environment Agency, Welsh Region Pollutant: Foam/Soap Suds Note: Not Supplied Incident Date: 18th October 1994 Incident Reference: 21586 Catchment Area: Not Given Receiving Water: Not Given Cause of Incident: Unknown Incident Severity: Category 3 - Minor Incident Positional Accuracy: Located by supplier to within 100m	A19SW (NE)	575	1	292300 179650
33	Pollution Incidents to Controlled Waters Property Type: Not Given Location: Rear Of Wren Close, BRACKLA Authority: Environment Agency, Welsh Region Pollutant: Unknown Note: Tributary Of Nant Pont Sannau (Ogmore) Incident Date: 7th August 1997 Incident Reference: 33313 Catchment Area: Not Given Receiving Water: Not Given Cause of Incident: Unknown Incident Severity: Category 3 - Minor Incident Positional Accuracy: Located by supplier to within 100m	A19SW (NE)	606	1	292300 179700
34	Pollution Incidents to Controlled Waters Property Type: Council Premises Location: From Mgcc, Day-Cre Authority: Environment Agency, Welsh Region Pollutant: Miscellaneous - Tip Leachate Note: Mechanical Failure Incident Date: 21st June 1995 Incident Reference: 24865 Catchment Area: Not Given Receiving Water: Not Given Cause of Incident: Effluent Discharge Incident Severity: Category 3 - Minor Incident Positional Accuracy: Located by supplier to within 100m	A8NW (S)	667	1	291500 178650

Map ID	Details	Quadrant Reference (Compass)	Estimated Distance From Site	Contact	NGR
35	Pollution Incidents to Controlled Waters Property Type: Miscellaneous Premises: Surface Runoff Location: Opposite Police Social Club, BRIDGEND Authority: Environment Agency, Welsh Region Pollutant: Unknown Note: Not Supplied Incident Date: 9th June 1991 Incident Reference: 784 Catchment Area: Not Given Receiving Water: Not Given Cause of Incident: Unknown Incident Severity: Category 3 - Minor Incident Positional Accuracy: Located by supplier to within 100m	A9NW (SE)	669	1	292300 178800
36	Pollution Incidents to Controlled Waters Property Type: Not Given Location: Sinclair Garages, Tremains Road, BRIDGEND Authority: Environment Agency, Welsh Region Pollutant: Light Oil Note: Poor Management Incident Date: 8th April 1997 Incident Reference: 32166 Catchment Area: Not Given Receiving Water: Not Given Cause of Incident: Runoff Incident Severity: Category 3 - Minor Incident Positional Accuracy: Located by supplier to within 100m	A12NW (W)	724	1	291000 179500
37	Pollution Incidents to Controlled Waters Property Type: Other Transport Location: Bridgend Industrial Estate, BRIDGEND Authority: Environment Agency, Welsh Region Pollutant: Mud/Clay/Soil Note: Accidental Spillage/Leakage Incident Date: 18th May 1992 Incident Reference: 4619 Catchment Area: Not Given Receiving Water: Not Given Cause of Incident: Burst Incident Severity: Category 2 - Significant Incident Positional Accuracy: Located by supplier to within 100m	A9NW (SE)	744	1	292300 178700
37	Pollution Incidents to Controlled Waters Property Type: Not Given Location: Bridgend Industrial Estate, BRIDGEND Authority: Environment Agency, Welsh Region Pollutant: Coal Solids Note: Poor Operational Practise Incident Date: 21st May 1996 Incident Reference: 28510 Catchment Area: Not Given Receiving Water: Not Given Cause of Incident: Direct Discharge Incident Severity: Category 3 - Minor Incident Positional Accuracy: Located by supplier to within 100m	A9NW (SE)	748	1	292300 178695
37	Pollution Incidents to Controlled Waters Property Type: Not Given Location: Bridgend Industrial Estate Authority: Environment Agency, Welsh Region Pollutant: Coal Solids Note: Poor Management Control Incident Date: 21st May 1996 Incident Reference: 28510 Catchment Area: Not Given Receiving Water: Not Given Cause of Incident: Direct Discharge Incident Severity: Category 3 - Minor Incident Positional Accuracy: Located by supplier to within 100m	A9NW (SE)	751	1	292305 178695
37	Pollution Incidents to Controlled Waters Property Type: Not Given Location: East Surface Water Outfall Authority: Environment Agency, Welsh Region Pollutant: Sullage Note: Bridgend Industrial Estate Surface Water Outfall Incident Date: 9th February 1998 Incident Reference: 34732 Catchment Area: Not Given Receiving Water: Not Given Cause of Incident: Unknown Incident Severity: Category 3 - Minor Incident Positional Accuracy: Located by supplier to within 100m	A9NW (SE)	755	1	292285 178675

Map ID	Details	Quadrant Reference (Compass)	Estimated Distance From Site	Contact	NGR
37	Pollution Incidents to Controlled Waters Property Type: Not Given Location: Bridgend Industrial Estate, Surface Water East Outlet Authority: Environment Agency, Welsh Region Pollutant: Sullage Note: River Ewenny Incident Date: 11th May 1998 Incident Reference: 35667 Catchment Area: Not Given Receiving Water: Not Given Cause of Incident: Unknown Incident Severity: Category 3 - Minor Incident Positional Accuracy: Located by supplier to within 100m	A9NW (SE)	756	1	292280 178670
37	Pollution Incidents to Controlled Waters Property Type: Not Given Location: East Drain From, Bridgend Industrial Estate, BRIDGEND Authority: Environment Agency, Welsh Region Pollutant: Unknown Note: Nant Pont Sannau Incident Date: 19th January 1998 Incident Reference: 34629 Catchment Area: Not Given Receiving Water: Not Given Cause of Incident: Unknown Incident Severity: Category 3 - Minor Incident Positional Accuracy: Located by supplier to within 100m	A9NW (SE)	759	1	292285 178670
37	Pollution Incidents to Controlled Waters Property Type: Not Given Location: Bridgend Industrial Estate, Surface Water Discharge - East Authority: Environment Agency, Welsh Region Pollutant: Sullage Note: River Ewenny Incident Date: 14th April 1998 Incident Reference: 35377 Catchment Area: Not Given Receiving Water: Not Given Cause of Incident: Unknown Incident Severity: Category 3 - Minor Incident Positional Accuracy: Located by supplier to within 100m	A9NW (SE)	760	1	292280 178665
37	Pollution Incidents to Controlled Waters Property Type: Not Given Location: Industrial Estate Outfalls Authority: Environment Agency, Welsh Region Pollutant: Chemicals - Other Inorganic Note: Nant Pont Sannau Incident Date: 13th October 1997 Incident Reference: 33955 Catchment Area: Not Given Receiving Water: Not Given Cause of Incident: Unknown Incident Severity: Category 3 - Minor Incident Positional Accuracy: Located by supplier to within 100m	A9NW (SE)	763	1	292285 178665
37	Pollution Incidents to Controlled Waters Property Type: Process Location: Ewenny Priory Authority: Environment Agency, Welsh Region Pollutant: Heavy Fuel Oil Note: Mechanical Failure Incident Date: 6th February 1996 Incident Reference: 27347 Catchment Area: Not Given Receiving Water: Not Given Cause of Incident: Burst Incident Severity: Category 1 - Major Incident Positional Accuracy: Located by supplier to within 100m	A9NW (SE)	777	1	292295 178655
37	Pollution Incidents to Controlled Waters Property Type: Process Location: Stepping Stones Authority: Environment Agency, Welsh Region Pollutant: Heavy Fuel Oil Note: Mechanical Failure Incident Date: 6th February 1996 Incident Reference: 27347 Catchment Area: Not Given Receiving Water: Not Given Cause of Incident: Burst Incident Severity: Category 1 - Major Incident Positional Accuracy: Located by supplier to within 100m	A9NW (SE)	780	1	292300 178655

Map ID	Details	Quadrant Reference (Compass)	Estimated Distance From Site	Contact	NGR
37	Pollution Incidents to Controlled Waters Property Type: Process Location: Ewenny Village Authority: Environment Agency, Welsh Region Pollutant: Heavy Fuel Oil Note: Mechanical Failure Incident Date: 6th February 1996 Incident Reference: 27347 Catchment Area: Not Given Receiving Water: Not Given Cause of Incident: Burst Incident Severity: Category 1 - Major Incident Positional Accuracy: Located by supplier to within 100m	A9NW (SE)	781	1	292295 178650
37	Pollution Incidents to Controlled Waters Property Type: Water Company Sewage: Surface Water Outfall Location: Bridgend Industrial Estate, BRIDGEND Authority: Environment Agency, Welsh Region Pollutant: Crude Sewage Note: Not Supplied Incident Date: 7th February 1995 Incident Reference: 22668 Catchment Area: Not Given Receiving Water: Not Given Cause of Incident: Unknown Incident Severity: Category 3 - Minor Incident Positional Accuracy: Located by supplier to within 100m	A9NW (SE)	783	1	292305 178655
37	Pollution Incidents to Controlled Waters Property Type: Not Given Location: A48 Bridge, Bridgend Industrial Estate, BRIDGEND Authority: Environment Agency, Welsh Region Pollutant: Mud/Clay/Soil Note: Inadequate Design/Capacity Incident Date: 21st July 1995 Incident Reference: 25139 Catchment Area: Not Given Receiving Water: Not Given Cause of Incident: Overflow Incident Severity: Category 2 - Significant Incident Positional Accuracy: Located by supplier to within 100m	A9NW (SE)	784	1	292300 178650
37	Pollution Incidents to Controlled Waters Property Type: Not Given Location: Ewenny Priory Authority: Environment Agency, Welsh Region Pollutant: Heavy Fuel Oil Note: Mechanical/Electrical Plant Failure Incident Date: 6th February 1996 Incident Reference: 27347 Catchment Area: Not Given Receiving Water: Not Given Cause of Incident: Burst Incident Severity: Category 1 - Major Incident Positional Accuracy: Located by supplier to within 100m	A9NW (SE)	785	1	292295 178645
37	Pollution Incidents to Controlled Waters Property Type: Not Given Location: Waterton, Roundabout, BRIDGEND Authority: Environment Agency, Welsh Region Pollutant: Unknown Note: Not Supplied Incident Date: 14th July 1995 Incident Reference: 25080 Catchment Area: Not Given Receiving Water: Not Given Cause of Incident: Overflow Incident Severity: Category 3 - Minor Incident Positional Accuracy: Located by supplier to within 100m	A9NW (SE)	787	1	292305 178650
37	Pollution Incidents to Controlled Waters Property Type: Process Location: Furthest Bank, From House Authority: Environment Agency, Welsh Region Pollutant: Heavy Fuel Oil Note: Mechanical Failure Incident Date: 6th February 1996 Incident Reference: 27347 Catchment Area: Not Given Receiving Water: Not Given Cause of Incident: Burst Incident Severity: Category 1 - Major Incident Positional Accuracy: Located by supplier to within 100m	A9NW (SE)	788	1	292300 178645

Map ID	Details	Quadrant Reference (Compass)	Estimated Distance From Site	Contact	NGR
37	Pollution Incidents to Controlled Waters Property Type: Not Given Location: Ewenny Village Authority: Environment Agency, Welsh Region Pollutant: Heavy Fuel Oil Note: Mechanical/Electrical Plant Failure Incident Date: 6th February 1996 Incident Reference: 27347 Catchment Area: Not Given Receiving Water: Not Given Cause of Incident: Burst Incident Severity: Category 1 - Major Incident Positional Accuracy: Located by supplier to within 100m	A9NW (SE)	789	1	292295 178640
37	Pollution Incidents to Controlled Waters Property Type: Process Location: Police Club, On A48 At, BRIDGEND Authority: Environment Agency, Welsh Region Pollutant: Miscellaneous - Vehicles Note: Mechanical Failure Incident Date: 6th February 1996 Incident Reference: 27347 Catchment Area: Not Given Receiving Water: Not Given Cause of Incident: Burst Incident Severity: Category 3 - Minor Incident Positional Accuracy: Located by supplier to within 100m	A9NW (SE)	791	1	292305 178645
37	Pollution Incidents to Controlled Waters Property Type: Not Given Location: By Police Club On A48, BRIDGEND Authority: Environment Agency, Welsh Region Pollutant: Miscellaneous - Vehicles Note: Mechanical/Electrical Plant Failure Incident Date: 6th February 1996 Incident Reference: 27347 Catchment Area: Not Given Receiving Water: Not Given Cause of Incident: Burst Incident Severity: Category 1 - Major Incident Positional Accuracy: Located by supplier to within 100m	A9NW (SE)	792	1	292300 178640
37	Pollution Incidents to Controlled Waters Property Type: Not Given Location: Furthest Bank From House Authority: Environment Agency, Welsh Region Pollutant: Heavy Fuel Oil Note: Mechanical/Electrical Plant Failure Incident Date: 6th February 1996 Incident Reference: 27347 Catchment Area: Not Given Receiving Water: Not Given Cause of Incident: Burst Incident Severity: Category 1 - Major Incident Positional Accuracy: Located by supplier to within 100m	A9NW (SE)	795	1	292305 178640
37	Pollution Incidents to Controlled Waters Property Type: Not Given Location: Opposite Tannery On A40 Authority: Environment Agency, Welsh Region Pollutant: Heavy Fuel Oil Note: Mechanical/Electrical Plant Failure Incident Date: 6th February 1996 Incident Reference: 27347 Catchment Area: Not Given Receiving Water: Not Given Cause of Incident: Burst Incident Severity: Category 1 - Major Incident Positional Accuracy: Located by supplier to within 100m	A9NW (SE)	798	1	292310 178640
38	Pollution Incidents to Controlled Waters Property Type: Warehouses Location: Queens Road, Bridgend Industrial Estate, BRIDGEND Authority: Environment Agency, Welsh Region Pollutant: Farm Effluent/Slurry Note: Not Supplied Incident Date: 8th September 1994 Incident Reference: 21055 Catchment Area: Not Given Receiving Water: Not Given Cause of Incident: Unknown Incident Severity: Category 3 - Minor Incident Positional Accuracy: Located by supplier to within 100m	A9NW (SE)	746	1	292400 178795

Map ID	Details	Quadrant Reference (Compass)	Estimated Distance From Site	Contact	NGR
39	Pollution Incidents to Controlled Waters Property Type: Waste Handling Facilities Location: Bridgend Industrial Estate, BRIDGEND Authority: Environment Agency, Welsh Region Pollutant: Miscellaneous - Vehicle Washings And De Waxing Note: Neglect Incident Date: 21st April 1992 Incident Reference: 4503 Catchment Area: Not Given Receiving Water: Not Given Cause of Incident: Surface Runoff Incident Severity: Category 2 - Significant Incident Positional Accuracy: Located by supplier to within 100m	A14SE (E)	767	1	292600 179200
40	Pollution Incidents to Controlled Waters Property Type: Warehouses Location: Location Description Not Available Authority: Environment Agency, Welsh Region Pollutant: Crude Sewage Note: Not Supplied Incident Date: 30th April 1991 Incident Reference: 645 Catchment Area: Not Given Receiving Water: Not Given Cause of Incident: Unknown Incident Severity: Category 2 - Significant Incident Positional Accuracy: Located by supplier to within 100m	A9SW (SE)	772	1	292200 178600
40	Pollution Incidents to Controlled Waters Property Type: Not Given Location: Bridgend Industrial Estate Outfalls Authority: Environment Agency, Welsh Region Pollutant: Heavy Fuel Oil Note: Nant Pont Sannau; Direct Introduction Incident Date: 5th November 1997 Incident Reference: 34757 Catchment Area: Not Given Receiving Water: Not Given Cause of Incident: Deliberate Act Incident Severity: Category 3 - Minor Incident Positional Accuracy: Located by supplier to within 100m	A9SW (SE)	776	1	292200 178595
41	Pollution Incidents to Controlled Waters Property Type: Road (Lost Load) Location: Waterton, Roundabout, BRIDGEND Authority: Environment Agency, Welsh Region Pollutant: Unknown Note: Mechanical Failure Incident Date: 19th August 1995 Incident Reference: 25475 Catchment Area: Not Given Receiving Water: Not Given Cause of Incident: Leakage Incident Severity: Category 3 - Minor Incident Positional Accuracy: Located by supplier to within 100m	A8SW (S)	786	1	291700 178500
42	Pollution Incidents to Controlled Waters Property Type: Not Given Location: At Bridgend Industrial Estate, South Road Authority: Environment Agency, Welsh Region Pollutant: Miscellaneous - Vehicle Washings And De Waxing Note: Not Supplied Incident Date: 23rd June 1997 Incident Reference: 32671 Catchment Area: Not Given Receiving Water: Not Given Cause of Incident: Unknown Incident Severity: Category 3 - Minor Incident Positional Accuracy: Located by supplier to within 100m	A9NW (SE)	815	1	292350 178650
42	Pollution Incidents to Controlled Waters Property Type: Not Given Location: At Bridgend I.E., South Road. Authority: Environment Agency, Welsh Region Pollutant: Miscellaneous - Vehicle Washings And De Waxing Note: River Ewenny Incident Date: 23rd June 1997 Incident Reference: 32671 Catchment Area: Not Given Receiving Water: Not Given Cause of Incident: Unknown Incident Severity: Category 3 - Minor Incident Positional Accuracy: Located by supplier to within 100m	A9NW (SE)	818	1	292350 178645

Map ID	Details	Quadrant Reference (Compass)	Estimated Distance From Site	Contact	NGR
43	Pollution Incidents to Controlled Waters Property Type: Not Given Location: Bridgend Industrial Estate, Outfalls East Authority: Environment Agency, Welsh Region Pollutant: Crude Sewage Note: Nant Pont Sannau Incident Date: 4th November 1997 Incident Reference: 34085 Catchment Area: Not Given Receiving Water: Not Given Cause of Incident: Unknown Incident Severity: Category 3 - Minor Incident Positional Accuracy: Located by supplier to within 100m	A9SW (SE)	817	1	292295 178605
43	Pollution Incidents to Controlled Waters Property Type: Water Company Sewage: Surface Water Outfall Location: A48 Authority: Environment Agency, Welsh Region Pollutant: Heavy Fuel Oil Note: Not Supplied Incident Date: 17th October 1995 Incident Reference: 26460 Catchment Area: Not Given Receiving Water: Not Given Cause of Incident: Unknown Incident Severity: Category 2 - Significant Incident Positional Accuracy: Located by supplier to within 100m	A9SW (SE)	820	1	292300 178605
43	Pollution Incidents to Controlled Waters Property Type: Not Given Location: Bridgend Industrial Estate, BRIDGEND Authority: Environment Agency, Welsh Region Pollutant: Unknown Note: Not Supplied Incident Date: 16th June 1991 Incident Reference: 939 Catchment Area: Not Given Receiving Water: Not Given Cause of Incident: Unknown Incident Severity: Category 3 - Minor Incident Positional Accuracy: Located by supplier to within 100m	A9SW (SE)	823	1	292305 178605
43	Pollution Incidents to Controlled Waters Property Type: Not Given Location: Behind Police, Dog Handling Centre Authority: Environment Agency, Welsh Region Pollutant: Sewage - Treated Effluent Note: Not Supplied Incident Date: 21st February 1991 Incident Reference: 2533 Catchment Area: Not Given Receiving Water: Not Given Cause of Incident: Unknown Incident Severity: Category 2 - Significant Incident Positional Accuracy: Located by supplier to within 100m	A9SW (SE)	824	1	292300 178600
43	Pollution Incidents to Controlled Waters Property Type: Water Company Sewage: Surface Water Outfall Location: Adjacent To, Schwyll Pumping Station Authority: Environment Agency, Welsh Region Pollutant: Heavy Fuel Oil Note: Not Supplied Incident Date: 17th October 1995 Incident Reference: 26460 Catchment Area: Not Given Receiving Water: Not Given Cause of Incident: Unknown Incident Severity: Category 2 - Significant Incident Positional Accuracy: Located by supplier to within 100m	A9SW (SE)	827	1	292305 178600
43	Pollution Incidents to Controlled Waters Property Type: Water Company Sewage: Surface Water Outfall Location: Down Stream Of Ewenny, Gauging Station Authority: Environment Agency, Welsh Region Pollutant: Heavy Fuel Oil Note: Not Supplied Incident Date: 17th October 1995 Incident Reference: 26460 Catchment Area: Not Given Receiving Water: Not Given Cause of Incident: Unknown Incident Severity: Category 2 - Significant Incident Positional Accuracy: Located by supplier to within 100m	A9SW (SE)	829	1	292300 178595

Map ID	Details	Quadrant Reference (Compass)	Estimated Distance From Site	Contact	NGR
43	Pollution Incidents to Controlled Waters Property Type: Water Company Sewage: Surface Water Outfall Location: Priory Farm, House Bridge Authority: Environment Agency, Welsh Region Pollutant: Heavy Fuel Oil Note: Not Supplied Incident Date: 17th October 1995 Incident Reference: 26460 Catchment Area: Not Given Receiving Water: Not Given Cause of Incident: Unknown Incident Severity: Category 2 - Significant Incident Positional Accuracy: Located by supplier to within 100m	A9SW (SE)	831	1	292305 178595
44	Pollution Incidents to Controlled Waters Property Type: Not Given Location: Location Description Not Available Authority: Environment Agency, Welsh Region Pollutant: Oils - Diesel (Including Agricultural) Note: River Ogmore; Spillage Incident Date: 2nd December 1997 Incident Reference: 34653 Catchment Area: Not Given Receiving Water: Not Given Cause of Incident: Deliberate Act Incident Severity: Category 2 - Significant Incident Positional Accuracy: Located by supplier to within 100m	A9NE (SE)	821	1	292500 178800
45	Pollution Incidents to Controlled Waters Property Type: Other Transport Location: Tesco's, Cowbridge Road, BRIDGEND Authority: Environment Agency, Welsh Region Pollutant: Unknown Note: Not Supplied Incident Date: 4th December 1994 Incident Reference: 22106 Catchment Area: Not Given Receiving Water: Not Given Cause of Incident: Spillage Incident Severity: Category 3 - Minor Incident Positional Accuracy: Located by supplier to within 100m	A7SE (SW)	842	1	291400 178500
46	Pollution Incidents to Controlled Waters Property Type: Not Given Location: Location Description Not Available Authority: Environment Agency, Welsh Region Pollutant: Unknown Note: Not Supplied Incident Date: 15th June 1995 Incident Reference: 24562 Catchment Area: Not Given Receiving Water: Not Given Cause of Incident: Unknown Incident Severity: Category 3 - Minor Incident Positional Accuracy: Located by supplier to within 100m	A19SE (NE)	857	1	292600 179700
47	Pollution Incidents to Controlled Waters Property Type: Not Given Location: From Nantpontosannau By Dog Kennels, Near A48, BRIDGEND Authority: Environment Agency, Welsh Region Pollutant: Oils - Diesel (Including Agricultural) Note: Poor Management Incident Date: 28th February 1997 Incident Reference: 31416 Catchment Area: Not Given Receiving Water: Not Given Cause of Incident: Runoff Incident Severity: Category 3 - Minor Incident Positional Accuracy: Located by supplier to within 100m	A8SE (S)	878	1	291800 178400
47	Pollution Incidents to Controlled Waters Property Type: Not Given Location: From Nantpontosannau By Dog Kennels, Near A48, BRIDGEND Authority: Environment Agency, Welsh Region Pollutant: Mud/Clay/Soil Note: Poor Management Incident Date: 28th February 1997 Incident Reference: 31416 Catchment Area: Not Given Receiving Water: Not Given Cause of Incident: Runoff Incident Severity: Category 3 - Minor Incident Positional Accuracy: Located by supplier to within 100m	A8SE (S)	883	1	291800 178395

Map ID	Details	Quadrant Reference (Compass)	Estimated Distance From Site	Contact	NGR
48	Pollution Incidents to Controlled Waters Property Type: Not Given Location: Police Dog Kennels, BRIDGEND Authority: Environment Agency, Welsh Region Pollutant: Mud/Clay/Soil Note: Not Supplied Incident Date: 23rd July 1995 Incident Reference: 25097 Catchment Area: Not Given Receiving Water: Not Given Cause of Incident: Unknown Incident Severity: Category 3 - Minor Incident Positional Accuracy: Located by supplier to within 100m	A9SW (SE)	885	1	292400 178600
48	Pollution Incidents to Controlled Waters Property Type: Not Given Location: Up Stream Of A48 Near, Police Dog Kennels Authority: Environment Agency, Welsh Region Pollutant: Chlorinated Water Note: Not Supplied Incident Date: 3rd May 1996 Incident Reference: 28176 Catchment Area: Not Given Receiving Water: Not Given Cause of Incident: Unknown Incident Severity: Category 3 - Minor Incident Positional Accuracy: Located by supplier to within 100m	A9SW (SE)	889	1	292400 178595
48	Pollution Incidents to Controlled Waters Property Type: Not Given Location: Upstream Of A48 Near, Police Dog Kennels, BRIDGEND Authority: Environment Agency, Welsh Region Pollutant: Chlorinated Water Note: Not Supplied Incident Date: 3rd May 1996 Incident Reference: 28176 Catchment Area: Not Given Receiving Water: Not Given Cause of Incident: Unknown Incident Severity: Category 3 - Minor Incident Positional Accuracy: Located by supplier to within 100m	A9SW (SE)	892	1	292405 178595
49	Pollution Incidents to Controlled Waters Property Type: Not Given Location: South West Outlets, From Bridgend Industrial Estate, Near South Street Authority: Environment Agency, Welsh Region Pollutant: Unknown Note: Not Supplied Incident Date: 24th June 1997 Incident Reference: 32796 Catchment Area: Not Given Receiving Water: Not Given Cause of Incident: Unknown Incident Severity: Category 3 - Minor Incident Positional Accuracy: Located by supplier to within 100m	A9SW (SE)	909	1	292300 178500
49	Pollution Incidents to Controlled Waters Property Type: Not Given Location: Surface Water Outlets From, Bridgend Industrial Estate, Near South Street Authority: Environment Agency, Welsh Region Pollutant: Unknown Note: Nant Pont Sannau (Tributary Of River Ewenny) Incident Date: 24th June 1997 Incident Reference: 32796 Catchment Area: Not Given Receiving Water: Not Given Cause of Incident: Unknown Incident Severity: Category 3 - Minor Incident Positional Accuracy: Located by supplier to within 100m	A9SW (SE)	913	1	292300 178495
50	Pollution Incidents to Controlled Waters Property Type: Not Given Location: By Footbridge, By The Priory, Abbey Road, EWENNY Authority: Environment Agency, Welsh Region Pollutant: Oils - Diesel (Including Agricultural) Note: Poor Management Incident Date: 11th June 1997 Incident Reference: 32598 Catchment Area: Not Given Receiving Water: Not Given Cause of Incident: Runoff Incident Severity: Category 3 - Minor Incident Positional Accuracy: Located by supplier to within 100m	A9SW (SE)	973	1	292250 178400

Map ID	Details	Quadrant Reference (Compass)	Estimated Distance From Site	Contact	NGR
50	Pollution Incidents to Controlled Waters Property Type: Not Given Location: By Footbridge, By The Priory, Abbey Road, EWENNY Authority: Environment Agency, Welsh Region Pollutant: Oils - Diesel (Including Agricultural) Note: Nant Pont Sannau & River Ewenny; Run-Off Incident Date: 11th June 1997 Incident Reference: 32598 Catchment Area: Not Given Receiving Water: Not Given Cause of Incident: Poor Management Control Incident Severity: Category 3 - Minor Incident Positional Accuracy: Located by supplier to within 100m	A9SW (SE)	975	1	292255 178400
50	Pollution Incidents to Controlled Waters Property Type: Not Given Location: Up Stream Of A48, By Police Dog Kennels Authority: Environment Agency, Welsh Region Pollutant: Oils - Diesel (Including Agricultural) Note: Poor Management Incident Date: 11th June 1997 Incident Reference: 32598 Catchment Area: Not Given Receiving Water: Not Given Cause of Incident: Runoff Incident Severity: Category 3 - Minor Incident Positional Accuracy: Located by supplier to within 100m	A9SW (SE)	978	1	292250 178395
50	Pollution Incidents to Controlled Waters Property Type: Not Given Location: Upstream Of A48 Road, By Police Dog Kennels Authority: Environment Agency, Welsh Region Pollutant: Oils - Diesel (Including Agricultural) Note: Nant Pont Sannau & River Ewenny; Run-Off Incident Date: 11th June 1997 Incident Reference: 32598 Catchment Area: Not Given Receiving Water: Not Given Cause of Incident: Poor Management Control Incident Severity: Category 3 - Minor Incident Positional Accuracy: Located by supplier to within 100m	A9SW (SE)	980	1	292255 178395
50	Pollution Incidents to Controlled Waters Property Type: Not Given Location: Conf Of R Alun, And River Ewenny Authority: Environment Agency, Welsh Region Pollutant: Oils - Diesel (Including Agricultural) Note: Not Supplied Incident Date: 3rd September 1994 Incident Reference: 21280 Catchment Area: Not Given Receiving Water: Not Given Cause of Incident: Unknown Incident Severity: Category 1 - Major Incident Positional Accuracy: Located by supplier to within 100m	A9SW (SE)	996	1	292300 178400
51	Pollution Incidents to Controlled Waters Property Type: Water Company Sewage: Surface Water Outfall Location: Bridgend Industrial Estate, BRIDGEND Authority: Environment Agency, Welsh Region Pollutant: Crude Sewage Note: Not Supplied Incident Date: 13th April 1995 Incident Reference: 23802 Catchment Area: Not Given Receiving Water: Not Given Cause of Incident: Unknown Incident Severity: Category 2 - Significant Incident Positional Accuracy: Located by supplier to within 100m	A15NW (E)	980	1	292820 179320
52	Pollution Incidents to Controlled Waters Property Type: Water Company Sewage: Sewerage Location: Ewenny Priory, Rhs Footbridge Authority: Environment Agency, Welsh Region Pollutant: Mud/Clay/Soil Note: Blocked Sewer Incident Date: 20th May 1996 Incident Reference: 28511 Catchment Area: Not Given Receiving Water: Not Given Cause of Incident: Overflow Incident Severity: Category 3 - Minor Incident Positional Accuracy: Located by supplier to within 100m	A15SW (E)	981	1	292800 179100

Map ID	Details	Quadrant Reference (Compass)	Estimated Distance From Site	Contact	NGR
52	Pollution Incidents to Controlled Waters Property Type: Not Given Location: Ewenny Priory, Rhosty Authority: Environment Agency, Welsh Region Pollutant: Mud/Clay/Soil Note: Blocked Sewer Incident Date: 20th May 1996 Incident Reference: 28511 Catchment Area: Not Given Receiving Water: Not Given Cause of Incident: Overflow Incident Severity: Category 3 - Minor Incident Positional Accuracy: Located by supplier to within 100m	A15SW (E)	982	1	292800 179095
53	Pollution Incidents to Controlled Waters Property Type: Not Given Location: Brook Authority: Environment Agency, Welsh Region Pollutant: Oils - Diesel (Including Agricultural) Note: Not Supplied Incident Date: 3rd September 1994 Incident Reference: 21280 Catchment Area: Not Given Receiving Water: Not Given Cause of Incident: Unknown Incident Severity: Category 1 - Major Incident Positional Accuracy: Located by supplier to within 100m	A9SW (SE)	994	1	292305 178405
53	Pollution Incidents to Controlled Waters Property Type: Not Given Location: A48 By, Police Dog Kennels Authority: Environment Agency, Welsh Region Pollutant: Unknown Note: Not Supplied Incident Date: 3rd September 1994 Incident Reference: 21280 Catchment Area: Not Given Receiving Water: Not Given Cause of Incident: Unknown Incident Severity: Category 3 - Minor Incident Positional Accuracy: Located by supplier to within 100m	A9SW (SE)	998	1	292305 178400
53	Pollution Incidents to Controlled Waters Property Type: Not Given Location: 150 Metres Up Stream Of Road Bridge, EWENNY Authority: Environment Agency, Welsh Region Pollutant: Oils - Diesel (Including Agricultural) Note: Not Supplied Incident Date: 3rd September 1994 Incident Reference: 21280 Catchment Area: Not Given Receiving Water: Not Given Cause of Incident: Unknown Incident Severity: Category 1 - Major Incident Positional Accuracy: Located by supplier to within 100m	A9SW (SE)	1000	1	292300 178395
54	Prosecutions Relating to Authorised Processes Location: Land at Princess Way, Brackla, BRIDGEND, Mid Glamorgan, CF31 Prosecution Text: EA News Release 28/01/00 (Ref SM28/00KC), Dumping of illegal waste (rubble and building waste) on 12/11/1998 Prosecution Act: EPA90 s33 Hearing Date: 26th January 2000 Verdict: Guilty Fine: 200 Costs: 200 Positional Accuracy: Manually positioned to the road within the address or location	A17NE (NW)	895	1	291363 180153
55	Prosecutions Relating to Controlled Waters Location: South Road, Bridgend Industrial Estate, BRIDGEND, Mid Glamorgan, CF31 Prosecution Text: EA Welsh Data 02/09/1999, Polluting the River Ewenny with oil from transport. Offence committed 16/11/1993. Prosecution Act: WRA91 s85(1) Hearing Date: 9th June 1994 Verdict: Guilty Fine: 1000 Cost: 900 Positional Accuracy: Manually positioned to the road within the address or location	A8NW (S)	578	1	291661 178709

Map ID	Details	Quadrant Reference (Compass)	Estimated Distance From Site	Contact	NGR
56	Prosecutions Relating to Controlled Waters Location: River Ewenny, South Road, Bridgend Industrial Estate, Bridgend, Cf31 3 Prosecution Text: Polluting a nearby watercourse with fuel oil Prosecution Act: Wra91 S85(1) Hearing Date: 20th December 2004 Verdict: Guilty Fine: 8500 Cost: 832 Positional Accuracy: Manually positioned within the geographical locality	A9NW (SE)	701	1	292305 178761
57	Prosecutions Relating to Controlled Waters Location: Nant Pont Sannau, Bridgend Industrial Estate, BRIDGEND, Mid Glamorgan, CF31 Prosecution Text: EA Welsh Data 02/09/1999, Polluting Nant Pont Sannau with Industrial Oil. Offence committed 04/02/1996. Prosecution Act: WRA91 s85(1)(3) : SAFFA s4 Hearing Date: 6th August 1996 Verdict: Guilty Fine: 2000 Cost: 150 Positional Accuracy: Manually positioned within the geographical locality	A14SE (E)	815	1	292600 179000
58	Prosecutions Relating to Controlled Waters Location: Nant Pont Sann, Bridgend Industrial Estate, BRIDGEND, Mid Glamorgan, CF31 Prosecution Text: EA Welsh Data 02/09/1999, Polluting Nant Pont Sann with industrial oil. Offence committed 06/01/1995. Given an absolute discharge. Prosecution Act: WRA91 s85(1) Hearing Date: 24th February 1996 Verdict: Guilty Fine: 0 Cost: 1581.84 Positional Accuracy: Manually positioned within the geographical locality	A14SE (E)	898	1	292716 179106
59	Prosecutions Relating to Controlled Waters Location: Nant Pontsannau, Golden Vale Creamery, Bridgend Industrial Estate, Bridgend, CF31 3rl Prosecution Text: Causing milk and milk washings to enter a nearby watercourse Prosecution Act: Wra91 S85(1) Hearing Date: 12th February 2007 Verdict: Guilty Fine: 1500 Cost: 919 Positional Accuracy: Manually positioned within the geographical locality	A14SE (E)	923	1	292757 179200
60	Registered Radioactive Substances Name: Bayer Diagnostics Manufacturing Ltd Location: Western Avenue, Bridgend Industrial Estate, BRIDGEND, Mid Glamorgan, CF31 3TY Authority: Environment Agency, Welsh Region Permit Reference: AQ9766 Dated: 12th May 1995 Process Type: Authorisation under S13 RSA for the disposal of Radioactive waste (was RSA60 S7) Description: Minor variation to authorisation under RSA Status: Authorisation either revoked or cancelledCancelled Positional Accuracy: Unknown	A13SE (SE)	338	1	292105 179079
61	Registered Radioactive Substances Name: Bayer Diagnostics Manufacturing Ltd Location: Western Avenue, Bridgend Industrial Estate, BRIDGEND, Mid Glamorgan, CF31 3TY Authority: Environment Agency, Welsh Region Permit Reference: AQ9600 Dated: 29th March 1995 Process Type: Authorisation under S13 RSA for the disposal of Radioactive waste (was RSA60 S7) Description: Authorisation under RSA Status: Authorisation superseded by a substantial or non substantial variationSuperseded Positional Accuracy: Unknown	A14SW (SE)	349	1	292115 179074
62	Registered Radioactive Substances Name: Miles Ltd Location: Western Avenue, Bridgend Industrial Estate, BRIDGEND, Mid Glamorgan, CF31 3TY Authority: Environment Agency, Welsh Region Permit Reference: AG0623 Dated: 31st March 1991 Process Type: Authorisation under S13 RSA for the disposal of Radioactive waste (was RSA60 S7) Description: Authorisation under RSA Status: Authorisation either revoked or cancelledCancelled Positional Accuracy: Manually positioned to the road within the address or location	A14SW (SE)	476	1	292249 179046

Map ID	Details	Quadrant Reference (Compass)	Estimated Distance From Site	Contact	NGR
63	Substantiated Pollution Incident Register Authority: Environment Agency - Welsh Region, South West Area Incident Date: 1st September 2003 Incident Reference: 186641 Water Impact: Category 2 - Significant Incident Air Impact: Category 4 - No Impact Land Impact: Category 4 - No Impact Positional Accuracy: Located by supplier to within 10m Pollutant: Oils - Diesel (Including Agricultural)	A9NW (SE)	779	1	292300 178656
64	Water Abstractions Operator: Dwr Cymru Cyf Licence Number: 21/58/44/0005 Permit Version: 100 Location: Well At Bridgend Industrial Estate Authority: Environment Agency, Welsh Region Abstraction: Public Water Supply: Potable Water Supply - Direct Abstraction Type: Water may be abstracted from a single point Source: Groundwater Daily Rate (m3): Not Supplied Yearly Rate (m3): Not Supplied Details: Well At Bridgend Industrial Estate Authorised Start: 01 January Authorised End: 31 December Permit Start Date: 10th November 1989 Permit End Date: Not Supplied Positional Accuracy: Located by supplier to within 100m	A9NW (SE)	749	1	292240 178650
	Water Abstractions Operator: South Wales Police Authority Licence Number: 21/58/44/0021 Permit Version: Not Supplied Location: Location Description Not Available Authority: Environment Agency, Welsh Region Abstraction: General Agriculture: Spray Irrigation - Direct Abstraction Type: Not Supplied Source: Surface Daily Rate (m3): 113 Yearly Rate (m3): 4931.5 Details: River Ewenny Authorised Start: Not Supplied Authorised End: Not Supplied Permit Start Date: Not Supplied Permit End Date: Not Supplied Positional Accuracy: Located by supplier to within 100m	A4NW (S)	1083	1	292140 178240
	Water Abstractions Operator: South Wales Police Authority Licence Number: 21/58/44/0021 Permit Version: Not Supplied Location: River Ewenny Authority: Environment Agency, Welsh Region Abstraction: General Agriculture: Spray Irrigation - Direct Abstraction Type: Not Supplied Source: Surface Daily Rate (m3): 113 Yearly Rate (m3): 4931.5 Details: Licenced from 01-Apr to 31-Oct Authorised Start: Not Supplied Authorised End: Not Supplied Permit Start Date: Not Supplied Permit End Date: Not Supplied Positional Accuracy: Located by supplier to within 10m	A4NW (SE)	1127	1	292270 178240
	Water Abstractions Operator: Dwr Cymru Cyf Licence Number: 21/58/44/0012 Permit Version: 100 Location: Borehole At East End Of Bridgend Industrial Est. Authority: Environment Agency, Welsh Region Abstraction: Public Water Supply: Potable Water Supply - Direct Abstraction Type: Water may be abstracted from a single point Source: Groundwater Daily Rate (m3): Not Supplied Yearly Rate (m3): Not Supplied Details: Borehole At East End Of Bridgend Industrial Est. Authorised Start: 01 January Authorised End: 31 December Permit Start Date: 10th November 1989 Permit End Date: Not Supplied Positional Accuracy: Located by supplier to within 100m	A15NE (E)	1534	1	293360 179510

Map ID	Details	Quadrant Reference (Compass)	Estimated Distance From Site	Contact	NGR
	Water Abstractions Operator: Bridgend Rugby Football Club Licence Number: 21/58/43/0010 Permit Version: Not Supplied Location: Location Description Not Available Authority: Environment Agency, Welsh Region Abstraction: Spray Irrigation Abstraction Type: Not Supplied Source: Surface Daily Rate (m3): 100 Yearly Rate (m3): 10001 Details: River Ogmore At Quarella Road Authorised Start: Not Supplied Authorised End: Not Supplied Permit Start Date: Not Supplied Permit End Date: Not Supplied Positional Accuracy: Located by supplier to within 100m	A16NW (NW)	1578	1	290410 180230
	Water Abstractions Operator: Bridgend County Borough Council Licence Number: 21/58/44/0024 Permit Version: 100 Location: Underground Strata At Coychurch Lower Authority: Environment Agency, Welsh Region Abstraction: Public Administration: Make-Up Or Top Up Water Abstraction Type: Water may be abstracted from a single point Source: Groundwater Daily Rate (m3): Not Supplied Yearly Rate (m3): Not Supplied Details: Underground Strata At Coychurch Lower Authorised Start: 01 January Authorised End: 31 December Permit Start Date: 16th November 1993 Permit End Date: Not Supplied Positional Accuracy: Located by supplier to within 100m	A20NE (NE)	1636	1	293240 180150
	Water Abstractions Operator: Dwr Cymru Cyf Licence Number: 21/58/44/0005 Permit Version: 100 Location: Borehole At Bridgend Industrial Estate Authority: Environment Agency, Welsh Region Abstraction: Public Water Supply: Potable Water Supply - Direct Abstraction Type: Water may be abstracted from a single point Source: Groundwater Daily Rate (m3): Not Supplied Yearly Rate (m3): Not Supplied Details: Borehole At Bridgend Industrial Estate Authorised Start: 01 January Authorised End: 31 December Permit Start Date: 10th November 1989 Permit End Date: Not Supplied Positional Accuracy: Located by supplier to within 100m	(E)	1681	1	293520 179370
	Groundwater Vulnerability Geological Classification: Minor Aquifer (Variably permeable) - These can be fractured or potentially fractured rocks, which do not have a high primary permeability, or other formations of variable permeability including unconsolidated deposits. Although not producing large quantities of water for abstraction, they are important for local supplies and in supplying base flow to rivers Soil Classification: Soils of High Leaching Potential (U) - Soil information for restored mineral workings and urban areas is based on fewer observations than elsewhere. A worst case vulnerability classification (H) assumed, until proved otherwise Map Sheet: Sheet 36 Mid Glamorgan Scale: 1:100,000	A13NE (N)	0	1	291809 179538
	Drift Deposits None				
	Extreme Flooding from Rivers or Sea without Defences None				
	Flooding from Rivers or Sea without Defences None				
	Areas Benefiting from Flood Defences None				
	Flood Water Storage Areas None				
	Flood Defences None				

Map ID	Details	Quadrant Reference (Compass)	Estimated Distance From Site	Contact	NGR
65	Historical Landfill Sites Licence Holder: Not Supplied Location: Near Bridgend Name: Tremains Road Operator Location: Not Supplied Boundary Accuracy: As Supplied Provider Reference: EAHLD14069 First Input Date: 31st December 1960 Last Input Date: 31st December 1960 Specified Waste: Not Supplied Type: EA Waste Ref: Not Supplied Regis Ref: Not Supplied WRC Ref: 6915/0031 BGS Ref: Not Supplied Other Ref: Not Supplied	A13SE (SE)	300	1	291985 179020
66	Historical Landfill Sites Licence Holder: Datewin Construction Limited Location: Bridgend Name: Waunsil Avenue Operator Location: Not Supplied Boundary Accuracy: As Supplied Provider Reference: EAHLD14904 First Input Date: 31st December 1985 Last Input Date: 31st December 1988 Specified Waste: Deposited Waste included Inert, Industrial and Household Waste Type: EA Waste Ref: Not Supplied Regis Ref: Not Supplied WRC Ref: 6915/0035 BGS Ref: Not Supplied Other Ref: 6, 6915/0006	A12NE (W)	416	1	291317 179479
67	Historical Landfill Sites Licence Holder: Not Supplied Location: Tremains Name: Penybanc Operator Location: Not Supplied Boundary Accuracy: As Supplied Provider Reference: EAHLD14490 First Input Date: 31st December 1960 Last Input Date: 31st December 1974 Specified Waste: Deposited Waste included Inert, Industrial, Commercial and Household Waste Type: EA Waste Ref: Not Supplied Regis Ref: Not Supplied WRC Ref: 6915/0023 BGS Ref: Not Supplied Other Ref: Not Supplied	A17SW (NW)	788	1	291048 179764
68	Licensed Waste Management Facilities (Locations) Licence Number: 34126 Location: North Road, Grove Court Ind Est, Bridgend, Glamorgan, CF31 3TP Operator Name: Rossini P V Operator Location: 247 New Road, Porthcawl, Bridgend, CF36 5BG Authority: Environment Agency - Welsh Region, South West Area Site Category: Metal Recycling Sites (Vehicle Dismantlers) Licence Status: Surrendered Issued: 31st January 1996 Last Modified: Not Supplied Expires: Not Supplied Suspended: Not Supplied Revoked: Not Supplied Surrendered: 31st March 2001 IPPC Reference: Not Supplied Positional Accuracy: Located by supplier to within 100m	A14NE (E)	865	1	292700 179400
	Local Authority Landfill Coverage Name: Vale Of Glamorgan County Borough Council - Has supplied landfill data		0	8	291769 179363
	Local Authority Landfill Coverage Name: Bridgend County Borough Council - Has supplied landfill data		39	5	291769 179363

Map ID	Details	Quadrant Reference (Compass)	Estimated Distance From Site	Contact	NGR
69	Local Authority Recorded Landfill Sites Location: Waunscil Avenue Reference: Not Supplied Authority: Bridgend County Borough Council Last Reported Status: Unknown Types of Waste: Inert Date of Closure: Not Supplied Positional Accuracy: Manually positioned within the geographical locality Boundary Quality: Not Applicable	A12NE (NW)	439	5	291300 179500
70	Local Authority Recorded Landfill Sites Location: Brackla / Tremains Road Reference: Not Supplied Authority: Bridgend County Borough Council Last Reported Status: Closed Types of Waste: Municipal Date of Closure: Not Supplied Positional Accuracy: Manually positioned within the geographical locality Boundary Quality: Not Applicable	A17SW (NW)	908	5	290900 179750
71	Registered Landfill Sites Licence Holder: Datewin Construction Ltd Licence Reference: 6 Site Location: Derelict Railway Cut. Coity/Coychurch, Bridgend, Mid Glamorgan Licence Easting: 291300 Licence Northing: 179500 Operator Location: As Site Address Authority: Environment Agency - Welsh Region, South West Area Site Category: Landfill Max Input Rate: Undefined Waste Source: No known restriction on source of waste Restrictions: Status: Licence lapsed/cancelled/defunct/not applicable/surrenderedCancelled Dated: 1st March 1986 Preceded By: Not Given Licence: Superseded By: Not Given Licence: Positional Accuracy: Manually positioned to the road within the address or location Boundary Accuracy: Not Applicable Authorised Waste: Inert Demolition Material Inert Excavated Natural Materials	A12NE (NW)	339	1	291392 179460

Map ID	Details	Quadrant Reference (Compass)	Estimated Distance From Site	Contact	NGR
72	BGS Recorded Mineral Sites Site Name: Pont Y'Sanan Location: Brackla, Bridgend, Mid Glamorgan Source: British Geological Survey, National Geoscience Information Service Reference: 25879 Type: Opencast Status: Ceased Operator: Unknown Operator Operator Location: Not Supplied Periodic Type: Jurassic Geology: Porthkerry Member, Blue Lias Formation Commodity: Limestone Positional Accuracy: Located by supplier to within 10m	A13NE (E)	195	6	292035 179305
73	BGS Recorded Mineral Sites Site Name: Pont Y'Sanan Location: Coychurch Road, Brackla, Bridgend, Mid Glamorgan Source: British Geological Survey, National Geoscience Information Service Reference: 25878 Type: Opencast Status: Ceased Operator: Unknown Operator Operator Location: Not Supplied Periodic Type: Jurassic Geology: Porthkerry Member, Blue Lias Formation Commodity: Limestone Positional Accuracy: Located by supplier to within 10m	A13NE (NE)	250	6	292050 179440
74	BGS Recorded Mineral Sites Site Name: Tremains Location: Tremains, Bridgend, Mid Glamorgan Source: British Geological Survey, National Geoscience Information Service Reference: 25880 Type: Opencast Status: Ceased Operator: Unknown Operator Operator Location: Not Supplied Periodic Type: Jurassic Geology: Penarth Group (Marginal Facies) Commodity: Limestone Positional Accuracy: Located by supplier to within 10m	A17SE (NW)	554	6	291305 179710
75	BGS Recorded Mineral Sites Site Name: Oldcastle Location: Tremains, Bridgend, Mid Glamorgan Source: British Geological Survey, National Geoscience Information Service Reference: 25872 Type: Opencast Status: Ceased Operator: Unknown Operator Operator Location: Not Supplied Periodic Type: Jurassic Geology: Porthkerry Member, Blue Lias Formation Commodity: Limestone Positional Accuracy: Located by supplier to within 10m	A17SW (NW)	808	6	291080 179840
76	BGS Recorded Mineral Sites Site Name: Oldcastle Location: Tremains, Bridgend, Mid Glamorgan Source: British Geological Survey, National Geoscience Information Service Reference: 25881 Type: Opencast Status: Ceased Operator: Unknown Operator Operator Location: Not Supplied Periodic Type: Jurassic Geology: Penarth Group (Marginal Facies) Commodity: Limestone Positional Accuracy: Located by supplier to within 10m	A17SW (NW)	871	6	290960 179880
77	BGS Recorded Mineral Sites Site Name: Station Location: Tremains, Bridgend, Mid Glamorgan Source: British Geological Survey, National Geoscience Information Service Reference: 25883 Type: Opencast Status: Ceased Operator: Unknown Operator Operator Location: Not Supplied Periodic Type: Jurassic Geology: Porthkerry Member, Blue Lias Formation Commodity: Limestone Positional Accuracy: Located by supplier to within 10m	A17SW (NW)	902	6	290980 179865

Map ID	Details	Quadrant Reference (Compass)	Estimated Distance From Site	Contact	NGR
78	BGS Recorded Mineral Sites Site Name: Oldcastle Location: Bridgend, Mid Glamorgan Source: British Geological Survey, National Geoscience Information Service Reference: 25873 Type: Opencast Status: Ceased Operator: Unknown Operator Operator Location: Not Supplied Periodic Type: Jurassic Geology: Blue Lias Formation (Marginal Facies) Commodity: Limestone Positional Accuracy: Located by supplier to within 10m	A17SW (W)	933	6	290825 179640
79	BGS Recorded Mineral Sites Site Name: Station Location: Tremains, Bridgend, Mid Glamorgan Source: British Geological Survey, National Geoscience Information Service Reference: 25871 Type: Opencast Status: Ceased Operator: Unknown Operator Operator Location: Not Supplied Periodic Type: Jurassic Geology: Porthkerry Member, Blue Lias Formation Commodity: Limestone Positional Accuracy: Located by supplier to within 10m	A17SW (NW)	959	6	290870 179800
80	BGS Recorded Mineral Sites Site Name: Oldcastle Location: Tremains, Bridgend, Mid Glamorgan Source: British Geological Survey, National Geoscience Information Service Reference: 25882 Type: Opencast Status: Ceased Operator: Unknown Operator Operator Location: Not Supplied Periodic Type: Jurassic Geology: Porthkerry Member, Blue Lias Formation Commodity: Limestone Positional Accuracy: Located by supplier to within 10m	A17NW (NW)	959	6	291075 180050
	BGS 1:625,000 Solid Geology Description: Lower Lias	A20SW (NE)	0	6	292891 179873
	Coal Mining Affected Areas In an area which may not be affected by coal mining				
	Natural and Mining Cavities Cavity Type: Sinkhole Origin: Natural Cavity Number: 1 Commodity: Not Supplied Positional Accuracy: Located by supplier to within 10m	A12SW (W)	844	7	290860 179250
	Natural and Mining Cavities Cavity Type: Sinkhole Origin: Natural Cavity Number: 1 Commodity: Not Supplied Positional Accuracy: Located by supplier to within 10m	A12SW (W)	878	7	290830 179190
	Natural and Mining Cavities Cavity Type: Sinkhole Origin: Natural Cavity Number: 2 Commodity: Not Supplied Positional Accuracy: Located by supplier to within 10m	A12NW (W)	923	7	290780 179340
	Natural and Mining Cavities Cavity Type: Sinkhole Origin: Natural Cavity Number: 1 Commodity: Not Supplied Positional Accuracy: Located by supplier to within 10m	A12NW (W)	925	7	290780 179380
	Natural and Mining Cavities Cavity Type: Sinkhole Origin: Natural Cavity Number: 1 Commodity: Not Supplied Positional Accuracy: Located by supplier to within 10m	A12NW (W)	934	7	290770 179350

Map ID	Details	Quadrant Reference (Compass)	Estimated Distance From Site	Contact	NGR
	Natural and Mining Cavities Cavity Type: Sinkhole Origin: Natural Cavity Number: 1 Commodity: Not Supplied Positional Accuracy: Located by supplier to within 10m	A12NW (W)	944	7	290760 179350
	Natural and Mining Cavities Cavity Type: Sinkhole Origin: Natural Cavity Number: 2 Commodity: Not Supplied Positional Accuracy: Located by supplier to within 10m	A12NW (W)	944	7	290760 179360
	Natural and Mining Cavities Cavity Type: Sinkhole Origin: Natural Cavity Number: 1 Commodity: Not Supplied Positional Accuracy: Located by supplier to within 10m	A7NW (SW)	945	7	290850 178880
	Natural and Mining Cavities Cavity Type: Sinkhole Origin: Natural Cavity Number: 1 Commodity: Not Supplied Positional Accuracy: Located by supplier to within 10m	A11NE (W)	960	7	290750 179440
	Natural and Mining Cavities Cavity Type: Sinkhole Origin: Natural Cavity Number: 1 Commodity: Not Supplied Positional Accuracy: Located by supplier to within 10m	A7NW (SW)	980	7	290870 178770
	Potential for Collapsible Ground Stability Hazards No Hazard				
	Potential for Compressible Ground Stability Hazards Hazard Potential: No Hazard Source: British Geological Survey, National Geoscience Information Service	A8NE (S)	0	6	291925 178725
	Potential for Ground Dissolution Stability Hazards Hazard Potential: Very Low Source: British Geological Survey, National Geoscience Information Service	A13SW (S)	0	6	291768 178975
	Potential for Landslide Ground Stability Hazards Hazard Potential: Very Low Source: British Geological Survey, National Geoscience Information Service	A13NW (N)	0	6	291768 179525
	Potential for Landslide Ground Stability Hazards Hazard Potential: No Hazard Source: British Geological Survey, National Geoscience Information Service	A13NW (N)	200	6	291768 179525
	Potential for Running Sand Ground Stability Hazards Hazard Potential: No Hazard Source: British Geological Survey, National Geoscience Information Service	A13SW (S)	0	6	291768 178975
	Potential for Shrinking or Swelling Clay Ground Stability Hazards Hazard Potential: No Hazard Source: British Geological Survey, National Geoscience Information Service	A13SW (S)	0	6	291768 178975
	Radon Potential - Radon Affected Areas Affected Area: The property is in a radon affected area, as between 5 and 10% of homes are above the action level Source: British Geological Survey, National Geoscience Information Service	A13SE (E)	0	6	292075 179301
	Radon Potential - Radon Protection Measures Protection Measure: Basic radon protective measures are necessary in the construction of new dwellings or extensions Source: British Geological Survey, National Geoscience Information Service	A13SE (E)	0	6	292075 179301
	Shallow Mining Hazards No Hazard				

Map ID	Details	Quadrant Reference (Compass)	Estimated Distance From Site	Contact	NGR
81	Contemporary Trade Directory Entries Name: M & S Coachworks Location: Princes Way, Bridgend Ind Est, Bridgend, Mid Glamorgan, CF31 3AQ Classification: Commercial Vehicle Bodybuilders & Repairers Status: Active Positional Accuracy: Manually positioned to the road within the address or location	A13SW (W)	5	-	291715 179280
81	Contemporary Trade Directory Entries Name: Princes Way Commercials Location: Princes Way Bridgend Indust Est, Bridgend, Mid Glamorgan, CF31 2LN Classification: Road Haulage Services Status: Inactive Positional Accuracy: Manually positioned to the road within the address or location	A13SW (W)	13	-	291691 179280
81	Contemporary Trade Directory Entries Name: Joseph Ash Location: Princes Way, Bridgend Ind Est, Bridgend, Mid Glamorgan, CF31 3AQ Classification: Corrosion Prevention & Control Status: Active Positional Accuracy: Manually positioned to the road within the address or location	A13SW (W)	27	-	291677 179280
81	Contemporary Trade Directory Entries Name: Theodore Sons & Daughters Location: Princes Way, Bridgend Indust Est, Bridgend, Mid Glamorgan, CF31 3AQ Classification: Salvage Dealers Status: Active Positional Accuracy: Manually positioned to the road within the address or location	A13SW (W)	36	-	291668 179280
82	Contemporary Trade Directory Entries Name: Southern Machine Fabrications Ltd Location: North Rd, Bridgend Indust Est, Bridgend, Mid Glamorgan, CF31 3TP Classification: Sheet Metal Work Status: Inactive Positional Accuracy: Manually positioned to the road within the address or location	A13NW (W)	88	-	291615 179330
82	Contemporary Trade Directory Entries Name: Vale Welding & Engineering Supplies Ltd Location: North Road, Bridgend Industrial Estate, Bridgend, Mid Glamorgan, CF31 3TP Classification: Welding Equipment - Sales & Service Status: Active Positional Accuracy: Automatically positioned to the address	A13NW (W)	89	-	291616 179345
83	Contemporary Trade Directory Entries Name: Applied Automation Location: Princes Way, Bridgend Industrial Estate, Bridgend, Mid Glamorgan, CF31 3TT Classification: Automation Systems & Equipment Status: Active Positional Accuracy: Automatically positioned to the address	A13SW (SW)	96	-	291623 179232
84	Contemporary Trade Directory Entries Name: Lloyd Associates Location: 92, Coychurch Road, Bridgend, Mid Glamorgan, CF31 2AP Classification: Electrical Engineers Status: Inactive Positional Accuracy: Automatically positioned to the address	A13NW (NW)	111	-	291705 179436
85	Contemporary Trade Directory Entries Name: Rvs Transport Repair Ltd Location: 30 North Rd, Bridgend Indust Est, Bridgend, Mid Glamorgan, CF31 3TP Classification: Commercial Vehicle Servicing, Repairs, Parts & Accessories Status: Inactive Positional Accuracy: Manually positioned to the road within the address or location	A13SE (E)	126	-	291965 179290
85	Contemporary Trade Directory Entries Name: Seram (Uk) Ltd Location: 7, North Road, Bridgend Industrial Estate, Bridgend, Mid Glamorgan, CF31 3TP Classification: Engineers - General Status: Active Positional Accuracy: Automatically positioned to the address	A13NE (E)	130	-	291970 179307
86	Contemporary Trade Directory Entries Name: Technivac Ltd Location: Unit 5, Raven Close, Bridgend Industrial Estate, Bridgend, Mid Glamorgan, CF31 3RF Classification: Oil & Gas Exploration Supplies & Services Status: Active Positional Accuracy: Automatically positioned to the address	A13SW (SW)	146	-	291700 179140

Map ID	Details	Quadrant Reference (Compass)	Estimated Distance From Site	Contact	NGR
86	Contemporary Trade Directory Entries Name: Welsh Porsche Specialists Location: Unit 6, Raven Close, Bridgend Industrial Estate, Bridgend, Mid Glamorgan, CF31 3RF Classification: Classic Car Specialists Status: Inactive Positional Accuracy: Automatically positioned to the address	A13SW (S)	158	-	291701 179127
86	Contemporary Trade Directory Entries Name: The Supplies House Location: Unit 7, Raven Cl, Bridgend Ind Est, Bridgend, Mid Glamorgan, CF31 3RF Classification: Cleaning Materials & Equipment Status: Inactive Positional Accuracy: Manually positioned to the address or location	A13SW (S)	178	-	291702 179108
87	Contemporary Trade Directory Entries Name: Hfs Location: 28 Ogmre Cr, Bridgend Ind Est, Bridgend, Mid Glamorgan, CF31 3TE Classification: Agricultural Merchants Status: Active Positional Accuracy: Manually positioned to the address or location	A13SW (W)	176	-	291533 179240
87	Contemporary Trade Directory Entries Name: Bridgend Print Centre Location: 27, Ogmre Crescent, Bridgend Industrial Estate, Bridgend, Mid Glamorgan, CF31 3TE Classification: Printers Status: Inactive Positional Accuracy: Automatically positioned to the address	A13SW (W)	179	-	291533 179228
87	Contemporary Trade Directory Entries Name: Plastic Building Materials Ltd Location: Unit 26 Ogmre Cr, Bridgend Ind Est, Bridgend, Mid Glamorgan, CF31 3TE Classification: Builders' Merchants Status: Active Positional Accuracy: Manually positioned to the address or location	A13SW (W)	185	-	291533 179214
87	Contemporary Trade Directory Entries Name: Truplate Ltd Location: 25, Ogmre Crescent, Bridgend Industrial Estate, BRIDGEND, Mid Glamorgan, CF31 3TE Classification: Metal Finishing Services Status: Active Positional Accuracy: Automatically positioned to the address	A13SW (W)	187	-	291534 179206
88	Contemporary Trade Directory Entries Name: General Domestic Appliances Location: Raven Close, Bridgend Industrial Estate, Bridgend, Mid Glamorgan, CF31 3SL Classification: Washing Machines - Servicing & Repairs Status: Inactive Positional Accuracy: Automatically positioned to the address	A13SW (SW)	203	-	291641 179092
89	Contemporary Trade Directory Entries Name: Dowding & Mills Location: Kent Road, Bridgend Industrial Estate, Bridgend, Mid Glamorgan, CF31 3TU Classification: Electrical Engineers Status: Active Positional Accuracy: Automatically positioned to the address	A13SW (SW)	215	-	291589 179104
90	Contemporary Trade Directory Entries Name: Brakes Location: Tower Close, Bridgend Industrial Estate, Bridgend, Mid Glamorgan, CF31 3TH Classification: Food Colouring, Flavouring & Additive Manufacturers & Distributors Status: Inactive Positional Accuracy: Automatically positioned to the address	A13SW (W)	240	-	291466 179248
90	Contemporary Trade Directory Entries Name: Pressrite Ltd Location: 24, Ogmre Crescent, Bridgend Industrial Estate, BRIDGEND, Mid Glamorgan, CF31 3TE Classification: Precision Engineers Status: Active Positional Accuracy: Automatically positioned to the address	A13SW (W)	263	-	291444 179242
90	Contemporary Trade Directory Entries Name: Dove Assembly Location: 23 Ogmre Cr, Bridgend Ind Est, Bridgend, Mid Glamorgan, CF31 3TE Classification: Packaging & Wrapping Equipment & Supplies Status: Inactive Positional Accuracy: Manually positioned to the address or location	A13SW (W)	265	-	291444 179230

Map ID	Details	Quadrant Reference (Compass)	Estimated Distance From Site	Contact	NGR
91	Contemporary Trade Directory Entries Name: J D Transport Location: Unit 16 Ogmore Cres, Bridgend Indust Est, Bridgend, Mid Glamorgan, CF31 3TE Classification: Road Haulage Services Status: Inactive Positional Accuracy: Manually positioned to the address or location	A13SW (SW)	256	-	291498 179132
91	Contemporary Trade Directory Entries Name: Quality Packing Location: 16-18, Ogmore Crescent, Bridgend Industrial Estate, Bridgend, Mid Glamorgan, CF31 3TE Classification: Packaging & Wrapping Equipment & Supplies Status: Active Positional Accuracy: Automatically positioned to the address	A13SW (SW)	257	-	291490 179141
91	Contemporary Trade Directory Entries Name: Woodtec Ltd Location: 16-18, Ogmore Crescent, Bridgend Industrial Estate, Bridgend, Mid Glamorgan, CF31 3TE Classification: Furniture Manufacturers - Home & Office Status: Inactive Positional Accuracy: Automatically positioned to the address	A13SW (SW)	257	-	291490 179141
91	Contemporary Trade Directory Entries Name: Kerry Foods Ltd Location: 19-20, Ogmore Crescent, Bridgend Industrial Estate, Bridgend, Mid Glamorgan, CF31 3TE Classification: Food Products - Manufacturers Status: Active Positional Accuracy: Automatically positioned to the address	A13SW (SW)	277	-	291465 179144
92	Contemporary Trade Directory Entries Name: Bridgend Office Furniture Location: Tower House, Tower Close, Bridgend Industrial Estate, Bridgend, Mid Glamorgan, CF31 3TH Classification: Office Furniture & Equipment Status: Active Positional Accuracy: Automatically positioned to the address	A13NW (W)	261	-	291443 179325
92	Contemporary Trade Directory Entries Name: Bridgend Office Furniture Location: Tower House, Tower Close, Bridgend Industrial Estate, Bridgend, Mid Glamorgan, CF31 3TH Classification: Office Furniture & Equipment Status: Inactive Positional Accuracy: Automatically positioned to the address	A13NW (W)	261	-	291443 179325
92	Contemporary Trade Directory Entries Name: Time Office (Uk) Ltd Location: Tower House, Tower Close, Bridgend Industrial Estate, Bridgend, Mid Glamorgan, CF31 3TH Classification: Office Furniture & Equipment Status: Inactive Positional Accuracy: Automatically positioned to the address	A13NW (W)	261	-	291443 179325
93	Contemporary Trade Directory Entries Name: W G Davies Ltd Location: Unit 4-5, George St, Bridgend Ind Est, Bridgend, Mid Glamorgan, CF31 3TS Classification: Commercial Vehicle Servicing, Repairs, Parts & Accessories Status: Active Positional Accuracy: Manually positioned to the address or location	A14SW (SE)	309	-	292116 179152
94	Contemporary Trade Directory Entries Name: Owen G Motors Location: Coychurch Rd, Bridgend, Mid Glamorgan, CF31 2AP Classification: Mot Testing Centres Status: Inactive Positional Accuracy: Manually positioned to the road within the address or location	A12NE (NW)	310	-	291431 179474
95	Contemporary Trade Directory Entries Name: Eista Furnishings Ltd Location: Kingsway, Bridgend Ind Est, Bridgend, Mid Glamorgan, CF31 3YH Classification: Upholstery Manufacturers Status: Active Positional Accuracy: Manually positioned to the road within the address or location	A13SE (SE)	314	-	291951 178988
95	Contemporary Trade Directory Entries Name: Vessco Location: Kingsway, Bridgend Ind Est, Bridgend, Mid Glamorgan, CF31 3YH Classification: Engineering Materials Status: Active Positional Accuracy: Manually positioned to the road within the address or location	A13SE (SE)	318	-	291962 178988

Map ID	Details	Quadrant Reference (Compass)	Estimated Distance From Site	Contact	NGR
96	Contemporary Trade Directory Entries Name: Glamorgan Farm Supplies Ltd Location: Unit B, New Street, Bridgend Industrial Estate, BRIDGEND, Mid Glamorgan, CF31 3UD Classification: Agricultural Merchants Status: Active Positional Accuracy: Automatically positioned to the address	A8NE (S)	318	-	291829 178959
97	Contemporary Trade Directory Entries Name: Mid Glamorgan Provisions Ltd Location: George Street, Bridgend Industrial Estate, BRIDGEND, Mid Glamorgan, CF31 3TS Classification: Meat - Wholesale Status: Active Positional Accuracy: Automatically positioned to the address	A14SW (E)	321	-	292146 179202
98	Contemporary Trade Directory Entries Name: Hydro Brake Ltd Location: 14, Ogmore Crescent, Bridgend Industrial Estate, Bridgend, Mid Glamorgan, CF31 3TE Classification: Hydraulic Equipment & Accessories - Sales & Service Status: Active Positional Accuracy: Automatically positioned to the address	A12SE (W)	325	-	291383 179231
98	Contemporary Trade Directory Entries Name: Crd Location: 12, Ogmore Crescent, Bridgend Industrial Estate, Bridgend, Mid Glamorgan, CF31 3TE Classification: Precision Engineers Status: Active Positional Accuracy: Automatically positioned to the address	A12SE (W)	331	-	291382 179205
99	Contemporary Trade Directory Entries Name: Acre Harrow Ltd Location: 10-11, Ogmore Crescent, Bridgend Industrial Estate, Bridgend, Mid Glamorgan, CF31 3TE Classification: Window Frame Manufacturers Status: Active Positional Accuracy: Automatically positioned to the address	A12SE (W)	335	-	291386 179177
100	Contemporary Trade Directory Entries Name: Cool Cater Maintenance Location: 92, Tremains Court, Brackla, Bridgend, Mid Glamorgan, CF31 2SS Classification: Catering Equipment Status: Active Positional Accuracy: Automatically positioned to the address	A13NE (NE)	337	-	291930 179631
101	Contemporary Trade Directory Entries Name: R E L Acoustics Ltd Location: North Road, Bridgend Industrial Estate, BRIDGEND, Mid Glamorgan, CF31 3TP Classification: Hi-Fi Equipment Manufacturers & Distributors Status: Active Positional Accuracy: Manually positioned to the address or location	A14SW (E)	338	-	292174 179254
102	Contemporary Trade Directory Entries Name: Serck Intertruck Location: Unit 3, Ogmore Crescent, Bridgend Industrial Estate, Bridgend, Mid Glamorgan, CF31 3TE Classification: Commercial Vehicle Servicing, Repairs, Parts & Accessories Status: Active Positional Accuracy: Automatically positioned to the address	A13SW (SW)	339	-	291440 179072
103	Contemporary Trade Directory Entries Name: Pine Productions Ltd Location: 5-6, Ogmore Crescent, Bridgend Industrial Estate, Bridgend, Mid Glamorgan, CF31 3TE Classification: Furniture Manufacturers - Home & Office Status: Inactive Positional Accuracy: Automatically positioned to the address	A12SE (SW)	346	-	291418 179090
103	Contemporary Trade Directory Entries Name: Wvc Location: 5-6, Ogmore Crescent, Bridgend Industrial Estate, BRIDGEND, Mid Glamorgan, CF31 3TE Classification: Commercial Vehicle Dealers Status: Inactive Positional Accuracy: Automatically positioned to the address	A12SE (SW)	350	-	291408 179097

Map ID	Details	Quadrant Reference (Compass)	Estimated Distance From Site	Contact	NGR
104	Contemporary Trade Directory Entries Name: Roma Medical Aids Ltd Location: York Road, Bridgend Industrial Estate, Bridgend, Mid Glamorgan, CF31 3TB Classification: Medical Instruments - Manufacturers Status: Inactive Positional Accuracy: Automatically positioned to the address	A13SW (SW)	347	-	291510 178997
105	Contemporary Trade Directory Entries Name: T B Davies (Uk) Ltd Location: 2-3, Tower Close, Bridgend Industrial Estate, Bridgend, Mid Glamorgan, CF31 3TH Classification: Manufacturers Status: Active Positional Accuracy: Automatically positioned to the address	A12SE (W)	349	-	291355 179294
106	Contemporary Trade Directory Entries Name: R J Engines Ltd Location: Unit 11 George St, Bridgend Indust Est, Bridgend, Mid Glamorgan, CF31 3TS Classification: Engine Rebuilding & Reconditioning Status: Inactive Positional Accuracy: Manually positioned to the address or location	A14SW (E)	373	-	292193 179178
107	Contemporary Trade Directory Entries Name: Printall Ltd Location: Unit 12, New Street, Bridgend Industrial Estate, Bridgend, Mid Glamorgan, CF31 3UD Classification: Printers Status: Active Positional Accuracy: Automatically positioned to the address	A8NW (S)	375	-	291734 178910
107	Contemporary Trade Directory Entries Name: Electechs Ltd Location: Unit 11, New St, Bridgend Ind Est, Bridgend, Mid Glamorgan, CF31 3UD Classification: Electrical Engineers Status: Inactive Positional Accuracy: Manually positioned to the address or location	A8NW (S)	389	-	291729 178896
107	Contemporary Trade Directory Entries Name: The Repair Shop Location: Unit 10, New Street, Bridgend Industrial Estate, Bridgend, Mid Glamorgan, CF31 3UD Classification: Domestic Appliances - Servicing, Repairs & Parts Status: Active Positional Accuracy: Automatically positioned to the address	A8NW (S)	404	-	291730 178881
107	Contemporary Trade Directory Entries Name: Ginsters Location: Unit 8, New Street, Bridgend Industrial Estate, Bridgend, Mid Glamorgan, CF31 3UD Classification: Food Products - Manufacturers Status: Active Positional Accuracy: Automatically positioned to the address	A8NW (S)	427	-	291735 178858
108	Contemporary Trade Directory Entries Name: Groom & Llewellyn Ltd Location: 601 North Rd, Bridgend Indust Est, Bridgend, Mid Glamorgan, CF31 3TP Classification: Garage Services Status: Inactive Positional Accuracy: Manually positioned to the road within the address or location	A14SW (E)	380	-	292219 179284
108	Contemporary Trade Directory Entries Name: The Vee Dub Workshops Location: North Rd, Bridgend Ind Est, Bridgend, Mid Glamorgan, CF31 3TP Classification: Car Body Repairs Status: Active Positional Accuracy: Manually positioned to the road within the address or location	A14SW (E)	399	-	292238 179283
108	Contemporary Trade Directory Entries Name: Refrigerated Vehicle Service Ltd Location: The Old BT Yard, North Rd, Bridgend Indust Est, Bridgend, Mid Glamorgan, CF31 3TP Classification: Commercial Vehicle Bodybuilders & Repairers Status: Inactive Positional Accuracy: Manually positioned to the road within the address or location	A14SW (E)	422	-	292262 179283
108	Contemporary Trade Directory Entries Name: Avia Autos Location: 4-8, Queens Court, Bridgend, Mid Glamorgan, CF31 3TQ Classification: Garage Services Status: Active Positional Accuracy: Automatically positioned to the address	A14SW (E)	428	-	292267 179271

Map ID	Details	Quadrant Reference (Compass)	Estimated Distance From Site	Contact	NGR
108	Contemporary Trade Directory Entries Name: Bridgend Location: 4-6, Queens Court, Bridgend, Mid Glamorgan, CF31 3TQ Classification: Garage Services Status: Active Positional Accuracy: Automatically positioned to the address	A14SW (E)	428	-	292267 179271
108	Contemporary Trade Directory Entries Name: Allspares (Auto) Ltd Location: 4-8, Queens Court, Bridgend, Mid Glamorgan, CF31 3TQ Classification: Commercial Vehicle Servicing, Repairs, Parts & Accessories Status: Inactive Positional Accuracy: Automatically positioned to the address	A14SW (E)	428	-	292267 179271
108	Contemporary Trade Directory Entries Name: Allspares Location: 4-8, Queens Court, Bridgend, Mid Glamorgan, CF31 3TQ Classification: Commercial Vehicle Servicing, Repairs, Parts & Accessories Status: Inactive Positional Accuracy: Automatically positioned to the address	A14SW (E)	428	-	292267 179271
108	Contemporary Trade Directory Entries Name: Allspares Location: 4-8, Queens Court, Bridgend, Mid Glamorgan, CF31 3TQ Classification: Commercial Vehicle Servicing, Repairs, Parts & Accessories Status: Inactive Positional Accuracy: Automatically positioned to the address	A14SW (E)	428	-	292267 179271
108	Contemporary Trade Directory Entries Name: Gemini Digital Colour Location: North Road, Bridgend Industrial Estate, Bridgend, Mid Glamorgan, CF31 3TP Classification: Printers Status: Active Positional Accuracy: Automatically positioned to the address	A14NW (E)	430	-	292270 179312
108	Contemporary Trade Directory Entries Name: Bridgend Auto Servicing Location: Unit 4 Queens Ct, North Road, Bridgend Ind Est, Bridgend, Mid Glamorgan, CF31 3TQ Classification: Garage Services Status: Active Positional Accuracy: Manually positioned to the address or location	A14SW (E)	435	-	292274 179270
109	Contemporary Trade Directory Entries Name: Smiths Mechanical Services Ltd Location: Tower Close, Bridgend Industrial Estate, Bridgend, Mid Glamorgan, CF31 3TH Classification: Hydraulic Equipment & Accessories - Sales & Service Status: Active Positional Accuracy: Automatically positioned to the address	A12SE (W)	394	-	291316 179214
109	Contemporary Trade Directory Entries Name: Smiths Mechanical Services Ltd Location: Tower Close, Bridgend Industrial Estate, Bridgend, Mid Glamorgan, CF31 3TH Classification: Commercial Vehicle Servicing, Repairs, Parts & Accessories Status: Inactive Positional Accuracy: Automatically positioned to the address	A12SE (W)	394	-	291316 179214
110	Contemporary Trade Directory Entries Name: Motorvation Body Repairs Ltd Location: Collision House, Cheapside, Bridgend Industrial Estate, Bridgend, Mid Glamorgan, CF31 3UN Classification: Car Body Repairs Status: Active Positional Accuracy: Automatically positioned to the address	A8NE (S)	402	-	291818 178876
110	Contemporary Trade Directory Entries Name: North End Garage Location: Castle Street, Bridgend Industrial Estate, Bridgend, Mid Glamorgan, CF31 3UE Classification: Garage Services Status: Active Positional Accuracy: Automatically positioned to the address	A8NE (S)	404	-	291796 178875
110	Contemporary Trade Directory Entries Name: Compton Engineering Ltd Location: Cheapside, Bridgend Industrial Estate, Bridgend, Mid Glamorgan, CF31 3UN Classification: Engineers - General Status: Active Positional Accuracy: Automatically positioned to the address	A8NE (S)	432	-	291826 178845

Map ID	Details	Quadrant Reference (Compass)	Estimated Distance From Site	Contact	NGR
110	Contemporary Trade Directory Entries Name: Motorvation Body Repairs Location: Cheapside, Bridgend Industrial Estate, Bridgend, Mid Glamorgan, CF31 3UN Classification: Car Body Repairs Status: Inactive Positional Accuracy: Automatically positioned to the address	A8NE (S)	432	-	291826 178845
111	Contemporary Trade Directory Entries Name: S J Fuller Location: Gees Yard, Coychurch Road, Bridgend, Mid Glamorgan, CF31 3AP Classification: Car Body Repairs Status: Active Positional Accuracy: Automatically positioned to the address	A12NE (W)	429	-	291274 179324
111	Contemporary Trade Directory Entries Name: Acacia Joinery Location: Gees Yard, Coychurch Road, Bridgend, Mid Glamorgan, CF31 3AP Classification: Joinery Manufacturers Status: Inactive Positional Accuracy: Automatically positioned to the address	A12SE (W)	438	-	291265 179294
112	Contemporary Trade Directory Entries Name: Bridgend Bug & Bus Centre Location: 9-16, Queens Court, Bridgend, Mid Glamorgan, CF31 3TQ Classification: Classic Car Specialists Status: Active Positional Accuracy: Automatically positioned to the address	A14SW (E)	443	-	292274 179217
112	Contemporary Trade Directory Entries Name: Total Packaging Solution Ltd Location: Queens Rd, Bridgend Ind Est, Bridgend, Mid Glamorgan, CF31 3UT Classification: Packaging Materials Manufacturers & Suppliers Status: Active Positional Accuracy: Manually positioned to the road within the address or location	A14SW (E)	476	-	292308 179214
112	Contemporary Trade Directory Entries Name: S G Gates & Railings (Bridgend) Ltd Location: Queens Rd, Bridgend Ind Est, Bridgend, Mid Glamorgan, CF31 3UT Classification: Gate Manufacturers Status: Inactive Positional Accuracy: Manually positioned to the road within the address or location	A14SW (E)	485	-	292308 179175
112	Contemporary Trade Directory Entries Name: Dairy Farms Of Britan Location: Queens Road, Bridgend Industrial Estate, Bridgend, Mid Glamorgan, CF31 3UT Classification: Dairies Status: Active Positional Accuracy: Automatically positioned to the address	A14SW (E)	499	-	292331 179213
113	Contemporary Trade Directory Entries Name: Powersport International Location: Queens Rd, Bridgend Ind Est, Bridgend, Mid Glamorgan, CF31 3UT Classification: Sports Equipment Manufacturers & Distributors Status: Active Positional Accuracy: Manually positioned to the address or location	A14SW (E)	444	-	292259 179150
113	Contemporary Trade Directory Entries Name: Synoptical Location: Queens Rd, Bridgend Ind Est, Bridgend, Mid Glamorgan, CF31 3UT Classification: Laboratories Status: Inactive Positional Accuracy: Manually positioned to the road within the address or location	A14SW (E)	489	-	292306 179150
114	Contemporary Trade Directory Entries Name: Lewis Jones Body Repairs Location: 5 Dunraven St, Bridgend Ind Est, Bridgend, Mid Glamorgan, CF31 3UG Classification: Car Body Repairs Status: Inactive Positional Accuracy: Manually positioned to the road within the address or location	A8NW (S)	447	-	291670 178840
114	Contemporary Trade Directory Entries Name: Roma Medical Aids Location: York Road, Bridgend Industrial Estate, Bridgend, Mid Glamorgan, CF31 3TB Classification: Medical Instruments - Manufacturers Status: Active Positional Accuracy: Automatically positioned to the address	A8NW (S)	451	-	291692 178835
114	Contemporary Trade Directory Entries Name: Associated Western Ltd Location: Dunraven St, Bridgend Ind Est, Bridgend, Mid Glamorgan, CF31 3UF Classification: Foundries Status: Inactive Positional Accuracy: Manually positioned to the address or location	A8NW (S)	468	-	291692 178818

Map ID	Details	Quadrant Reference (Compass)	Estimated Distance From Site	Contact	NGR
115	Contemporary Trade Directory Entries Name: Sony Manufacturing Co (Uk) Ltd Location: Kingsway, Bridgend Industrial Estate, Bridgend, Mid Glamorgan, CF31 3YH Classification: Electronic Equipment - Manufacturers & Assemblers Status: Inactive Positional Accuracy: Automatically positioned to the address	A8NE (S)	467	-	291924 178820
116	Contemporary Trade Directory Entries Name: K V M Shopfitters Ltd Location: Unit 3, New Street, Bridgend Ind Est, Bridgend, Mid Glamorgan, CF31 3UD Classification: Shop Fittings Manufacturers Status: Active Positional Accuracy: Manually positioned to the address or location	A8NW (S)	493	-	291725 178792
117	Contemporary Trade Directory Entries Name: Solar Sunshades Ltd Location: North Road, Bridgend Industrial Estate, Bridgend, Mid Glamorgan, CF31 3TP Classification: Blinds, Awnings & Canopies Status: Active Positional Accuracy: Automatically positioned to the address	A14NW (E)	501	-	292341 179305
118	Contemporary Trade Directory Entries Name: Pen-Y-Bont Polishers Location: Unit 1, Gees Yard, Coychurch Road, Bridgend, Mid Glamorgan, CF31 3AP Classification: French Polishing Status: Inactive Positional Accuracy: Automatically positioned to the address	A12NE (W)	502	-	291208 179408
119	Contemporary Trade Directory Entries Name: Sapphire Location: 14, Canolfan, Brackla, Bridgend, Mid Glamorgan, CF31 2LL Classification: Dry Cleaners Status: Active Positional Accuracy: Automatically positioned to the address	A18SW (N)	551	-	291715 179876
120	Contemporary Trade Directory Entries Name: Currys Location: Cowbridge Rd, Bridgend, Mid Glamorgan, CF31 3SR Classification: Electrical Goods Sales, Manufacturers & Wholesalers Status: Active Positional Accuracy: Manually positioned to the road within the address or location	A7NE (SW)	553	-	291278 178932
121	Contemporary Trade Directory Entries Name: Audi Location: 1, Tremains Road, Bridgend, Mid Glamorgan, CF31 1TZ Classification: Car Dealers Status: Active Positional Accuracy: Automatically positioned to the address	A12NE (W)	557	-	291167 179476
122	Contemporary Trade Directory Entries Name: Jacksons Cars Ltd Location: South Road, Bridgend Industrial Estate, Bridgend, Mid Glamorgan, CF31 3UL Classification: Garage Services Status: Active Positional Accuracy: Automatically positioned to the address	A8NW (S)	576	-	291737 178709
123	Contemporary Trade Directory Entries Name: Hi-Grade Location: 27, Uxilla Terrace, Bridgend, Mid Glamorgan, CF31 3BB Classification: Precision Engineers Status: Inactive Positional Accuracy: Automatically positioned to the address	A12SE (W)	588	-	291148 179093
124	Contemporary Trade Directory Entries Name: Harris Freight Services Location: 17, Fair Oak Chase, Brackla, Bridgend, Mid Glamorgan, CF31 2PH Classification: Freight Forwarders Status: Inactive Positional Accuracy: Automatically positioned to the address	A14NW (NE)	614	-	292397 179562
125	Contemporary Trade Directory Entries Name: Hydraulic Solutions Location: North Road, Bridgend Industrial Estate, Bridgend, Mid Glamorgan, CF31 3TP Classification: Hydraulic Engineers Status: Inactive Positional Accuracy: Automatically positioned to the address	A14SE (E)	617	-	292456 179264
125	Contemporary Trade Directory Entries Name: Hydraulic Solutions Location: North Road, Bridgend Industrial Estate, Bridgend, Mid Glamorgan, CF31 3TP Classification: Hydraulic Engineers Status: Inactive Positional Accuracy: Automatically positioned to the address	A14SE (E)	617	-	292456 179264

Map ID	Details	Quadrant Reference (Compass)	Estimated Distance From Site	Contact	NGR
125	Contemporary Trade Directory Entries Name: Bridgend Caravan Sales Location: Unit C5, North Road, Bridgend Industrial Estate, Bridgend, Mid Glamorgan, CF31 3TP Classification: Caravan Dealers & Manufacturers Status: Active Positional Accuracy: Manually positioned to the address or location	A14SE (E)	617	-	292456 179264
126	Contemporary Trade Directory Entries Name: Jewson Ltd Location: Kingsway, Bridgend Industrial Estate, Bridgend, Mid Glamorgan, CF31 3RY Classification: Builders' Merchants Status: Active Positional Accuracy: Automatically positioned to the address	A9NW (SE)	651	-	292393 178946
127	Contemporary Trade Directory Entries Name: Pallet Services Location: 2, Waterton Road, Waterton, Bridgend, Mid Glamorgan, CF31 3YY Classification: Pallets, Crates & Packing Cases Status: Active Positional Accuracy: Automatically positioned to the address	A8NE (S)	653	-	291923 178632
128	Contemporary Trade Directory Entries Name: F P Hurley & Sons Ltd Location: Queens Road, Bridgend Industrial Estate, Bridgend, Mid Glamorgan, CF31 3UR Classification: Mechanical Engineers Status: Active Positional Accuracy: Automatically positioned to the address	A9NW (SE)	661	-	292266 178780
129	Contemporary Trade Directory Entries Name: lea Ltd Location: South Road, Bridgend Industrial Estate, Bridgend, Mid Glamorgan, CF31 3PU Classification: Electronic Equipment - Manufacturers & Assemblers Status: Inactive Positional Accuracy: Automatically positioned to the address	A8SE (S)	670	-	291795 178609
129	Contemporary Trade Directory Entries Name: John Raymond (Transport) Ltd Location: South Road, Bridgend Industrial Estate, Bridgend, Mid Glamorgan, CF31 3PU Classification: Road Haulage Services Status: Active Positional Accuracy: Automatically positioned to the address	A8SE (S)	670	-	291795 178609
130	Contemporary Trade Directory Entries Name: Tremains Self Serve Location: Tremains Road, Bridgend, Mid Glamorgan, CF31 1TZ Classification: Petrol Filling Stations - 24 Hour Status: Inactive Positional Accuracy: Automatically positioned to the address	A12NW (W)	675	-	291066 179547
130	Contemporary Trade Directory Entries Name: Bridgend Motor Sales Location: Tremains Road, Bridgend, Mid Glamorgan, CF31 1TZ Classification: Car Dealers Status: Inactive Positional Accuracy: Automatically positioned to the address	A12NW (W)	688	-	291051 179547
130	Contemporary Trade Directory Entries Name: Sinclair Audi Location: Tremains Road, Bridgend, Mid Glamorgan, CF31 1TZ Classification: Garage Services Status: Active Positional Accuracy: Automatically positioned to the address	A12NW (W)	688	-	291051 179547
130	Contemporary Trade Directory Entries Name: D B S Location: Tremains Road, Bridgend, Mid Glamorgan, CF31 1TZ Classification: Paint Spraying Equipment & Accessories Status: Inactive Positional Accuracy: Automatically positioned to the address	A12NW (W)	688	-	291051 179547
130	Contemporary Trade Directory Entries Name: Top Car Location: Tremains Rd, Bridgend, Mid Glamorgan, CF31 1TZ Classification: Car Dealers - Used Status: Inactive Positional Accuracy: Manually positioned to the road within the address or location	A12NW (W)	690	-	291058 179570

Map ID	Details	Quadrant Reference (Compass)	Estimated Distance From Site	Contact	NGR
130	Contemporary Trade Directory Entries Name: S H G Motorsave Location: Tremains Rd, Bridgend, Mid Glamorgan, CF31 1TZ Classification: Garage Services Status: Active Positional Accuracy: Manually positioned to the road within the address or location	A12NW (W)	715	-	291037 179586
131	Contemporary Trade Directory Entries Name: Compact Cars Location: Waterton Rd, Waterton, Bridgend, Mid Glamorgan, CF31 3YY Classification: Car Dealers - Used Status: Active Positional Accuracy: Manually positioned to the road within the address or location	A8SE (S)	718	-	291912 178564
132	Contemporary Trade Directory Entries Name: Wing Greg Location: Trecco Bay, Bridgend, Mid Glamorgan, CF31 2TF Classification: Caravans - Servicing & Repairs Status: Inactive Positional Accuracy: Manually positioned within the geographical locality	A18NE (N)	750	-	291857 180068
133	Contemporary Trade Directory Entries Name: Motomax Location: 3, Kestrel Close, Bridgend Industrial Estate, Bridgend, Mid Glamorgan, CF31 3RW Classification: Engine Rebuilding & Reconditioning Status: Active Positional Accuracy: Manually positioned to the address or location	A14SE (E)	751	-	292560 179086
134	Contemporary Trade Directory Entries Name: Griffiths Car Sales Location: 77, Cowbridge Road, Bridgend, Mid Glamorgan, CF31 3DH Classification: Car Dealers Status: Inactive Positional Accuracy: Automatically positioned to the address	A12SW (W)	763	-	290949 179165
135	Contemporary Trade Directory Entries Name: Linde Severnside Ltd Location: North Road, Bridgend Industrial Estate, Bridgend, Mid Glamorgan, CF31 3SZ Classification: Fork Lift Trucks Status: Active Positional Accuracy: Automatically positioned to the address	A14SE (E)	772	-	292610 179245
136	Contemporary Trade Directory Entries Name: Eurgent Ecspress Location: 1b Charnwood Park, Bridgend, Mid Glamorgan, CF31 3PL Classification: Freight Forwarders Status: Active Positional Accuracy: Manually positioned within the geographical locality	A8SW (S)	806	-	291474 178513
137	Contemporary Trade Directory Entries Name: Bassetts Honda Location: Tremains Road, BRIDGEND, Mid Glamorgan, CF31 1TZ Classification: Car Dealers Status: Active Positional Accuracy: Automatically positioned to the address	A12NW (NW)	808	-	290957 179638
138	Contemporary Trade Directory Entries Name: D W M Motor Repairs Location: 17, Tarran Workshops, Free School Court, Bridgend, Mid Glamorgan, CF31 3AG Classification: Garage Services Status: Inactive Positional Accuracy: Automatically positioned to the address	A12NW (W)	808	-	290910 179482
138	Contemporary Trade Directory Entries Name: K W Services Location: 13, Tarran Workshops, Free School Court, Bridgend, Mid Glamorgan, CF31 3AG Classification: Engineers - General Status: Inactive Positional Accuracy: Automatically positioned to the address	A12NW (W)	828	-	290888 179471
139	Contemporary Trade Directory Entries Name: Invacare Ltd Location: South Road, Bridgend Industrial Estate, Bridgend, Mid Glamorgan, CF31 3PY Classification: Disability Equipment - Manufacturers & Suppliers Status: Active Positional Accuracy: Automatically positioned to the address	A9NW (SE)	825	-	292438 178719

Map ID	Details	Quadrant Reference (Compass)	Estimated Distance From Site	Contact	NGR
140	Contemporary Trade Directory Entries Name: Day'S Health Care (Uk) Ltd Location: North Road, Bridgend Industrial Estate, Bridgend, Mid Glamorgan, CF31 3TP Classification: Disability Equipment - Manufacturers & Suppliers Status: Active Positional Accuracy: Automatically positioned to the address	A14SE (E)	826	-	292664 179244
141	Contemporary Trade Directory Entries Name: Gw Recovery & Transportation Location: 12B Kingsway Buildings, Bridgend Ind Est, Bridgend, Mid Glamorgan, CF31 3UT Classification: Garage Services Status: Active Positional Accuracy: Manually positioned to the address or location	A9NE (SE)	828	-	292574 178909
141	Contemporary Trade Directory Entries Name: Creative Upholstery Ltd Location: Kingsway, Bridgend Industrial Estate, Bridgend, Mid Glamorgan, CF31 3DX Classification: Furniture Manufacturers - Home & Office Status: Inactive Positional Accuracy: Automatically positioned to the address	A9NE (SE)	828	-	292574 178910
142	Contemporary Trade Directory Entries Name: Motor House Location: 21, Coychurch Road, Bridgend, Mid Glamorgan, CF31 3AP Classification: Car Dealers Status: Active Positional Accuracy: Manually positioned to the address or location	A12NW (W)	829	-	290874 179311
142	Contemporary Trade Directory Entries Name: John Thomas Car Sales Ltd Location: South Place, Bridgend, Mid Glamorgan, CF31 3AW Classification: Car Dealers Status: Active Positional Accuracy: Automatically positioned to the address	A12NW (W)	856	-	290847 179344
143	Contemporary Trade Directory Entries Name: Comet Group Plc Location: Unit 2, Bridgend Retail Park, Waterton, Bridgend, Mid Glamorgan, CF31 3XX Classification: Electrical Goods Sales, Manufacturers & Wholesalers Status: Active Positional Accuracy: Automatically positioned to the address	A7SE (SW)	838	-	291189 178623
143	Contemporary Trade Directory Entries Name: Comet Group Plc Location: Unit 2, Bridgend Retail Park, Waterton, Bridgend, Mid Glamorgan, CF31 3XX Classification: Electrical Goods Sales, Manufacturers & Wholesalers Status: Inactive Positional Accuracy: Automatically positioned to the address	A7SE (SW)	838	-	291189 178623
144	Contemporary Trade Directory Entries Name: Auto Nation Location: Waterton Road, Waterton, Bridgend, Mid Glamorgan, CF31 3YY Classification: Car Dealers - Used Status: Inactive Positional Accuracy: Automatically positioned to the address	A9SW (SE)	853	-	292345 178596
144	Contemporary Trade Directory Entries Name: Carline Transport Ltd Location: Waterton Road, Bridgend, Mid Glamorgan, CF31 3YS Classification: Road Haulage Services Status: Inactive Positional Accuracy: Automatically positioned to the address	A9SW (SE)	888	-	292378 178578
145	Contemporary Trade Directory Entries Name: M & S Johnson Location: Tremains Rd, Bridgend, Mid Glamorgan, CF31 1TZ Classification: Petrol Filling Stations - 24 Hour Status: Inactive Positional Accuracy: Manually positioned to the road within the address or location	A17SW (NW)	860	-	290931 179704
146	Contemporary Trade Directory Entries Name: Chris Williams Location: 1/2, Tarran Workshops, Free School Court, Bridgend, Mid Glamorgan, CF31 3AG Classification: Garage Services Status: Active Positional Accuracy: Automatically positioned to the address	A12NW (W)	873	-	290849 179507

Map ID	Details	Quadrant Reference (Compass)	Estimated Distance From Site	Contact	NGR
147	Contemporary Trade Directory Entries Name: Red Dragon Darts Location: South Road, Bridgend Industrial Estate, Bridgend, Mid Glamorgan, CF31 3PT Classification: Sports Equipment Manufacturers & Distributors Status: Active Positional Accuracy: Automatically positioned to the address	A9NE (SE)	889	-	292564 178773
148	Contemporary Trade Directory Entries Name: Gwent Precision Location: North Rd, Bridgend Ind Est, Bridgend, Mid Glamorgan, CF31 3TP Classification: Precision Engineers Status: Inactive Positional Accuracy: Manually positioned to the road within the address or location	A14SE (E)	898	-	292738 179298
149	Contemporary Trade Directory Entries Name: Punch Precision Ltd Location: C8, North Road, Bridgend Industrial Estate, Bridgend, Mid Glamorgan, CF31 3TP Classification: Metal Workers Status: Inactive Positional Accuracy: Automatically positioned to the address	A14SE (E)	899	-	292737 179244
150	Contemporary Trade Directory Entries Name: Nationwide Autocentre Location: Hernston Retail Pk, Bridgend, Mid Glamorgan, CF31 3ND Classification: Garage Services Status: Active Positional Accuracy: Manually positioned to the address or location	A7SE (SW)	903	-	291238 178512
151	Contemporary Trade Directory Entries Name: Aa Service Centre Location: Western Av, Bridgend Ind Est, Bridgend, Mid Glamorgan, CF31 3SD Classification: Garage Services Status: Inactive Positional Accuracy: Manually positioned to the road within the address or location	A14SE (E)	924	-	292726 179036
152	Contemporary Trade Directory Entries Name: Travis Perkins Location: Waterton Road, Waterton, Bridgend, Mid Glamorgan, CF31 3YY Classification: Builders' Merchants Status: Active Positional Accuracy: Automatically positioned to the address	A9SW (SE)	938	-	292434 178559
153	Contemporary Trade Directory Entries Name: Sinclair Garages Ltd Location: Celtic Court, Tremains Road, BRIDGEND, Mid Glamorgan, CF31 1TZ Classification: Car Dealers Status: Active Positional Accuracy: Automatically positioned to the address	A17SW (NW)	938	-	290911 179828
154	Contemporary Trade Directory Entries Name: 123 System Clean Location: 39, The Chase, Brackla, Bridgend, Mid Glamorgan, CF31 2JJ Classification: Carpet, Curtain & Upholstery Cleaners Status: Inactive Positional Accuracy: Automatically positioned to the address	A19SE (NE)	942	-	292597 179865
155	Contemporary Trade Directory Entries Name: Sinclair Location: Hernston Retail Park, Bridgend, Mid Glamorgan, CF31 3NB Classification: Car Dealers Status: Active Positional Accuracy: Automatically positioned to the address	A7SE (SW)	943	-	291163 178512
156	Contemporary Trade Directory Entries Name: A-Z Cleaning Contractors Location: 9, Heol y Coed Rise, Brackla, Bridgend, Mid Glamorgan, CF31 2QD Classification: Cleaning Services - Commercial Status: Inactive Positional Accuracy: Automatically positioned to the address	A17NE (NW)	947	-	291218 180139
157	Contemporary Trade Directory Entries Name: J W & E Morris & Son Ltd Location: Morris House, South Road, Bridgend Industrial Estate, Bridgend, Mid Glamorgan, CF31 3RB Classification: Electrical Engineers Status: Active Positional Accuracy: Automatically positioned to the address	A9NE (SE)	962	-	292594 178692

Map ID	Details	Quadrant Reference (Compass)	Estimated Distance From Site	Contact	NGR
157	Contemporary Trade Directory Entries Name: Brackla Engineering Location: South Rd, Bridgend Ind Est, Bridgend, Mid Glamorgan, CF31 3PT Classification: Sports Equipment Manufacturers & Distributors Status: Inactive Positional Accuracy: Manually positioned to the road within the address or location	A9NE (SE)	962	-	292612 178714
158	Contemporary Trade Directory Entries Name: Dairy Farmers Of Britain Location: Bridgend Creamery, Caradog Road, Bridgend Industrial Estate, Bridgend, Mid Glamorgan, CF31 3RL Classification: Dairies Status: Active Positional Accuracy: Automatically positioned to the address	A15SW (E)	969	-	292806 179221
159	Contemporary Trade Directory Entries Name: K & K Haulage Ltd Location: 601 North Rd, Bridgend Indust Est, Bridgend, Mid Glamorgan, CF31 3TP Classification: Road Haulage Services Status: Inactive Positional Accuracy: Manually positioned to the road within the address or location	A15NW (E)	992	-	292832 179320
160	Fuel Station Entries Name: Cowbridge Road Service Station Location: Cowbridge Road, BRIDGEND, Mid Glamorgan, CF31 3DE Brand: TEXACO Premises Type: Petrol Station Status: Open Positional Accuracy: Manually positioned to the address or location	A7NE (SW)	591	-	291397 178780
161	Fuel Station Entries Name: Bridgend Service Station Location: Tremains Road, BRIDGEND, Mid Glamorgan, CF31 1TZ Brand: Obsolete Premises Type: Not Applicable Status: Obsolete Positional Accuracy: Automatically positioned to the address	A12NW (W)	675	-	291066 179547
161	Fuel Station Entries Name: Somerfield Tremains Road Location: Tremains Road, BRIDGEND, Mid Glamorgan, CF31 1TZ Brand: TEXACO Premises Type: Petrol Station Status: Open Positional Accuracy: Automatically positioned to the address	A12NW (W)	675	-	291066 179547
162	Fuel Station Entries Name: Tesco Bridgend 2 Cowbridge Road Extra Location: Cowbridge Road, BRIDGEND, Mid Glamorgan, CF31 3BF Brand: Tesco Extra Premises Type: Hypermarket Status: Open Positional Accuracy: Automatically positioned to the address	A7NE (SW)	692	-	291206 178804
163	Fuel Station Entries Name: Waterton Filling Station Location: BRIDGEND BY PASS, WATERTON, BRIDGEND, MID GLAMORGAN, CF31 3YY Brand: BP Premises Type: Petrol Station Status: Open Positional Accuracy: Manually positioned to the address or location	A7SE (SW)	858	-	291242 178562













Agency & Hydrological	Version	Update Cycle
Contaminated Land Register Entries and Notices Bridgend County Borough Council - Environmental Health Department Rhondda Cynon Taff County Borough Council - Public Health and Protection Vale Of Glamorgan County Borough Council - Environmental Health Department	August 2007 January 2008 October 2007	Annual Rolling Update Annual Rolling Update Annual Rolling Update
Discharge Consents Environment Agency - Welsh Region	April 2008	Quarterly
Enforcement and Prohibition Notices Environment Agency - Welsh Region	July 2008	As notified
Integrated Pollution Controls Environment Agency - Welsh Region	April 2008	Quarterly
Integrated Pollution Prevention And Control Environment Agency - Welsh Region	April 2008	Quarterly
Local Authority Integrated Pollution Prevention And Control Bridgend County Borough Council - Environmental Health Department Rhondda Cynon Taff County Borough Council - Public Health and Protection Division Vale Of Glamorgan County Borough Council - Environmental Health Department	July 2007 May 2008 October 2007	Annual Rolling Update Annual Rolling Update Annual Rolling Update
Local Authority Pollution Prevention and Controls Bridgend County Borough Council - Environmental Health Department Rhondda Cynon Taff County Borough Council - Public Health and Protection Division Merthyr Tydfil County Borough Council - Environmental Health Department Vale Of Glamorgan County Borough Council - Environmental Health Department	July 2007 May 2008 November 2007 October 2007	Annual Rolling Update Annual Rolling Update Annual Rolling Update Annual Rolling Update
Local Authority Pollution Prevention and Control Enforcements Bridgend County Borough Council - Environmental Health Department Rhondda Cynon Taff County Borough Council - Public Health and Protection Division Vale Of Glamorgan County Borough Council - Environmental Health Department	July 2007 May 2008 October 2007	Annual Rolling Update Annual Rolling Update Annual Rolling Update
Nearest Surface Water Feature Ordnance Survey	April 2008	Quarterly
Pollution Incidents to Controlled Waters Environment Agency - Welsh Region	December 1998	Not Applicable
Prosecutions Relating to Authorised Processes Environment Agency - Welsh Region	July 2008	As notified
Prosecutions Relating to Controlled Waters Environment Agency - Welsh Region	July 2008	As notified
Registered Radioactive Substances Environment Agency - Welsh Region	April 2008	Quarterly
River Quality Environment Agency - Head Office	November 2001	Not Applicable
River Quality Biology Sampling Points Environment Agency - Head Office	September 2007	Annually
River Quality Chemistry Sampling Points Environment Agency - Head Office	August 2007	Annually
Substantiated Pollution Incident Register Environment Agency - Welsh Region - South East Area Environment Agency - Welsh Region - South West Area	April 2008 April 2008	Quarterly Quarterly
Water Abstractions Environment Agency - Welsh Region	April 2008	Quarterly
Water Industry Act Referrals Environment Agency - Welsh Region	April 2008	Quarterly
Groundwater Vulnerability Environment Agency - Head Office	January 1999	Not Applicable
Drift Deposits Environment Agency - Head Office	January 1999	Not Applicable

Agency & Hydrological	Version	Update Cycle
Source Protection Zones Environment Agency - Head Office	April 2008	Variable
Extreme Flooding from Rivers or Sea without Defences Environment Agency - Head Office	April 2008	Quarterly
Flooding from Rivers or Sea without Defences Environment Agency - Head Office	April 2008	Quarterly
Areas Benefiting from Flood Defences Environment Agency - Head Office	April 2008	Quarterly
Flood Water Storage Areas Environment Agency - Head Office	April 2008	Quarterly
Flood Defences Environment Agency - Head Office	April 2008	Quarterly
Waste	Version	Update Cycle
BGS Recorded Landfill Sites British Geological Survey - National Geoscience Information Service	June 1996	Not Applicable
Historical Landfill Sites Environment Agency - Welsh Region - South East Area Environment Agency - Welsh Region - South West Area	May 2008 May 2008	As notified As notified
Integrated Pollution Control Registered Waste Sites Environment Agency - Welsh Region	April 2008	Quarterly
Licensed Waste Management Facilities (Landfill Boundaries) Environment Agency - Welsh Region - South East Area Environment Agency - Welsh Region - South West Area	May 2008 May 2008	Quarterly Quarterly
Licensed Waste Management Facilities (Locations) Environment Agency - Welsh Region - South East Area Environment Agency - Welsh Region - South West Area	May 2008 May 2008	Quarterly Quarterly
Local Authority Landfill Coverage Bridgend County Borough Council Rhondda Cynon Taff County Borough Council Vale Of Glamorgan County Borough Council	May 2000 May 2000 May 2000	Not Applicable Not Applicable Not Applicable
Local Authority Recorded Landfill Sites Bridgend County Borough Council Rhondda Cynon Taff County Borough Council Vale Of Glamorgan County Borough Council	May 2000 May 2000 May 2000	Not Applicable Not Applicable Not Applicable
Registered Landfill Sites Environment Agency - Welsh Region - South East Area Environment Agency - Welsh Region - South West Area	March 2003 March 2003	Not Applicable Not Applicable
Registered Waste Transfer Sites Environment Agency - Welsh Region - South East Area Environment Agency - Welsh Region - South West Area	March 2003 March 2003	Not Applicable Not Applicable
Registered Waste Treatment or Disposal Sites Environment Agency - Welsh Region - South East Area Environment Agency - Welsh Region - South West Area	March 2003 March 2003	Not Applicable Not Applicable

Hazardous Substances	Version	Update Cycle
Control of Major Accident Hazards Sites (COMAH) Health and Safety Executive	April 2008	Bi-Annually
Explosive Sites Health and Safety Executive	February 2008	Bi-Annually
Notification of Installations Handling Hazardous Substances (NIHHS) Health and Safety Executive	November 2000	Not Applicable
Planning Hazardous Substance Enforcements Vale Of Glamorgan County Borough Council - Planning Department Bridgend County Borough Council - Planning Department Rhondda Cynon Taff County Borough Council - Planning Department	April 2008 July 2008 November 2007	Annual Rolling Update Annual Rolling Update Annual Rolling Update
Planning Hazardous Substance Consents Vale Of Glamorgan County Borough Council - Planning Department Bridgend County Borough Council - Planning Department Rhondda Cynon Taff County Borough Council - Planning Department	April 2008 July 2008 November 2007	Annual Rolling Update Annual Rolling Update Annual Rolling Update
Geological	Version	Update Cycle
BGS Recorded Mineral Sites British Geological Survey - National Geoscience Information Service	April 2008	Bi-Annually
BGS 1:625,000 Solid Geology British Geological Survey - National Geoscience Information Service	August 1996	Not Applicable
Coal Mining Affected Areas The Coal Authority - Mining Report Service	January 2006	As notified
Mining Instability Ove Arup & Partners	October 2000	Not Applicable
Natural and Mining Cavities Peter Brett Associates	December 2005	Variable
Potential for Collapsible Ground Stability Hazards British Geological Survey - National Geoscience Information Service	January 2008	Annually
Potential for Compressible Ground Stability Hazards British Geological Survey - National Geoscience Information Service	January 2008	Annually
Potential for Ground Dissolution Stability Hazards British Geological Survey - National Geoscience Information Service	January 2008	Annually
Potential for Landslide Ground Stability Hazards British Geological Survey - National Geoscience Information Service	January 2008	Annually
Potential for Running Sand Ground Stability Hazards British Geological Survey - National Geoscience Information Service	January 2008	Annually
Potential for Shrinking or Swelling Clay Ground Stability Hazards British Geological Survey - National Geoscience Information Service	January 2008	Annually
Radon Potential - Radon Affected Areas British Geological Survey - National Geoscience Information Service	May 2007	Annually
Radon Potential - Radon Protection Measures British Geological Survey - National Geoscience Information Service	May 2007	Annually
Shallow Mining Hazards British Geological Survey - National Geoscience Information Service	August 2002	Not Applicable
Industrial Land Use	Version	Update Cycle
Contemporary Trade Directory Entries Thomson Directories	February 2008	Quarterly
Fuel Station Entries Catalist Ltd - (Fuel Station Data)	June 2008	Quarterly

Sensitive Land Use	Version	Update Cycle
Areas of Outstanding Natural Beauty Countryside Council for Wales	February 2008	Bi-Annually
Environmentally Sensitive Areas The National Assembly for Wales - GI Services (Department of Planning & Countryside)	June 2006	Annually
Forest Parks Forestry Commission	April 1997	Not Applicable
Local Nature Reserves Bridgend County Borough Council Rhondda Cynon Taff County Borough Council Vale Of Glamorgan County Borough Council	February 2008 February 2008 February 2008	Bi-Annually Bi-Annually Bi-Annually
Marine Nature Reserves Countryside Council for Wales	February 2008	Bi-Annually
National Nature Reserves Countryside Council for Wales	February 2008	Bi-Annually
National Parks The National Assembly for Wales - GI Services (Department of Planning & Countryside)	November 2007	Annually
Nitrate Sensitive Areas Department for Environment, Food and Rural Affairs (DEFRA - formerly FRCA)	December 2003	Not Applicable
Nitrate Vulnerable Zones The National Assembly for Wales - GI Services (Department of Planning & Countryside)	October 2005	Annually
Ramsar Sites Countryside Council for Wales	February 2008	Bi-Annually
Sites of Special Scientific Interest Countryside Council for Wales	February 2008	Bi-Annually
Special Areas of Conservation Countryside Council for Wales	February 2008	Bi-Annually
Special Protection Areas Countryside Council for Wales	February 2008	Bi-Annually

A selection of organisations who provide data within this report

Data Supplier	Data Supplier Logo
Ordnance Survey	
Environment Agency	
Scottish Environment Protection Agency	
The Coal Authority	
British Geological Survey	 British Geological Survey NATURAL ENVIRONMENT RESEARCH COUNCIL
Centre for Ecology and Hydrology	 Centre for Ecology & Hydrology NATURAL ENVIRONMENT RESEARCH COUNCIL
Countryside Council for Wales	 CYNGOR CEFN GWLAD CYMRU COUNTRYSIDE COUNCIL FOR WALES
Scottish Natural Heritage	
Natural England	
Health Protection Agency	
Ove Arup	
Peter Brett Associates	

Contact	Name and Address	Contact Details
1	Environment Agency - National Customer Contact Centre (NCCC) PO Box 544, Templeborough, Rotherham, S60 1BY	Telephone: 08708 506 506 Email: enquiries@environment-agency.gov.uk
2	Bridgend County Borough Council - Environmental Health Department P O Box 4, Civic Offices, Angel Street, Bridgend, Mid Glamorgan, CF31 4WB	Telephone: 01656 643141 Fax: 01656 668126 Website: www.bridgend.gov.uk
3	Vale Of Glamorgan County Borough Council - Environmental Health Department Civic Offices, Holton Road, Barry, CF63 4RU	Telephone: 01446 700111 Fax: 01446 745566 Website: www.valeofglamorgan.gov.uk
4	Merthyr Tydfil County Borough Council - Environmental Health Department Civic Centre, Castle Street, Merthyr Tydfil, Mid Glamorgan, CF47 8AN	Telephone: 01685 725000 Fax: 01685 725024 Website: www.merthyr.gov.uk
5	Bridgend County Borough Council PO Box 4, Civic Offices, Angel Street, Bridgend, Mid Glamorgan, CF31 1LX	Telephone: 01656 643643 Fax: 01656 668126 Website: www.bridgend.gov.uk
6	British Geological Survey - Enquiry Service British Geological Survey, Kingsley Dunham Centre, Keyworth, Nottingham, Nottinghamshire, NG12 5GG	Telephone: 0115 936 3143 Fax: 0115 936 3276 Email: enquiries@bgs.ac.uk Website: www.bgs.ac.uk
7	Peter Brett Associates Caversham Bridge House, Waterman Place, Reading, Berkshire, RG1 8DN	Telephone: 0118 950 0761 Fax: 0118 959 7498 Email: reading@pba.co.uk Website: www.pba.co.uk
8	Vale Of Glamorgan County Borough Council Civic Offices, Holton Road, Barry, South Glamorgan, CF63 4RU	Telephone: 01446 700111 Fax: 01446 745566 Website: www.valeofglamorgan.gov.uk
-	Health Protection Agency - Radon Survey, Centre for Radiation, Chemical and Environmental Hazards Chilton, Didcot, Oxfordshire, OX11 0RQ	Telephone: 01235 822622 Fax: 01235 833891 Email: radon@hpa.org.uk Website: www.hpa.org.uk
-	Landmark Information Group Limited The Smith Centre, Henley On Thames, Oxfordshire, RG9 6AB	Telephone: 0870 850 6670 Fax: 0870 850 6671 Email: customerservices@landmarkinfo.co.uk Website: www.landmarkinfo.co.uk

Please note that the Environment Agency / SEPA have a charging policy in place for enquiries.

Appendix H: BGS – Borehole Information

Envirocheck[®] Report:

BGS Boreholes Datasheet

Order Details:

Order Number:

25884020_1_1

Customer Reference:

GE001EC

National Grid Reference:

291770, 179300

Slice:

A

Site Area (Ha):

0.51

Borehole Search Buffer (m):

1000

Site Details:

Bridgend Galvanising, Princes Way

Bridgend Industrial Estate

BRIDGEND

Mid Glamorgan

CF31 3AQ

Client Details:

Mr J Gregory

Gregory Environmental

Environment House

10 St Mary's Street

Griffithstown

Pontypool

Torfaen

NP4 5LR

Prepared For:

Bayliss Recovery Ltd

Data Type	Page Number	On Site	0 to 250m	251 to 500m	501 to 1000m
BGS Boreholes	pg 1	2	None	4	74

Introduction

The Environment Act 1995 has made site sensitivity a key issue, as the legislation pays as much attention to the pathways by which contamination could spread, and to the vulnerable targets of contamination, as it does the potential sources of contamination.

For this reason, Landmark's Site Sensitivity maps and Datasheet(s) place great emphasis on statutory data provided by the Environment Agency and the Scottish Environment Protection Agency; it also incorporates data from Natural England (and the Scottish and Welsh equivalents) and Local Authorities; and highlights hydrogeological features required by environmental and geotechnical consultants. It does not include any information concerning past uses of land. The datasheet is produced by querying the Landmark database to a distance defined by the client from a site boundary provided by the client.

In the attached datasheet the National Grid References (NGRs) are rounded to the nearest 10m in accordance with Landmark's agreements with a number of Data Suppliers.

Copyright Notice

© Landmark Information Group Limited 2008. The Copyright on the information and data and its format as contained in this Envirocheck® Report ("Report") is the property of Landmark Information Group Limited ("Landmark") and several other Data Providers, including (but not limited to) Ordnance Survey, British Geological Survey, the Environment Agency and Natural England, and must not be reproduced in whole or in part by photocopying or any other method. The Report is supplied under Landmark's Terms and Conditions accepted by the Customer. A copy of Landmark's Terms and Conditions can be found with the index Map for this report. Additional copies of the Report may be obtained from Landmark, subject to Landmark's charges in force from time to time. The Copyright, design rights and any other intellectual rights shall remain the exclusive property of Landmark and /or other Data providers, whose Copyright material has been included in this Report.

A copy of the BGS Borehole Ordering Form is available to download from the Support section of www.envirocheck.co.uk.

Report Version v36.0

Map ID	Details	Quadrant Reference (Compass)	Estimated Distance From Site	Contact	NGR
164	BGS Boreholes BGS Reference: Ss97nw28 Drilled Length (m): 1.22 Borehole Name: R.O.F. Bridgend, Trial Bore No.7	A13NE (E)	0	6	291820 179310
164	BGS Boreholes BGS Reference: Ss97nw210 Drilled Length (m): 1.21 Borehole Name: Bridgend, No 7	A13SE (E)	0	6	291830 179300
165	BGS Boreholes BGS Reference: Ss97nw121 Drilled Length (m): 9.7 Borehole Name: Bridgend-Brackla Expansion. 1	A13NE (N)	260	6	291810 179580
165	BGS Boreholes BGS Reference: Ss97nw122 Drilled Length (m): 8.99 Borehole Name: Bridgend-Brackla Expansion. 2	A13NE (N)	288	6	291800 179610
166	BGS Boreholes BGS Reference: Ss97nw161 Drilled Length (m): 1.8 Borehole Name: Bridgend Ind Estate. Tpg.4	A8NE (SE)	464	6	292100 178900
167	BGS Boreholes BGS Reference: Ss97nw163 Drilled Length (m): 2.8 Borehole Name: Bridgend Ind Estate. Tpg.6	A8NE (SE)	473	6	292070 178870
167	BGS Boreholes BGS Reference: Ss97nw162 Drilled Length (m): 2.95 Borehole Name: Bridgend Ind Estate. Tpg.5	A8NE (SE)	517	6	292070 178820
168	BGS Boreholes BGS Reference: Ss97nw232 Drilled Length (m): Not Supplied Borehole Name: Extension To Sony [UK] Ltd, Bridgend 7	A9NW (SE)	550	6	292240 178910
169	BGS Boreholes BGS Reference: Ss97nw127 Drilled Length (m): 9.14 Borehole Name: Bridgend-Brackla Expansion. 8	A18SW (N)	575	6	291710 179900
170	BGS Boreholes BGS Reference: Ss97nw188 Drilled Length (m): 3 Borehole Name: Cowbridge Rd, Bridgend. B7	A7NE (SW)	581	6	291330 178840
171	BGS Boreholes BGS Reference: Ss97nw2 Drilled Length (m): 13.72 Borehole Name: Bridgend 5.	A8NW (S)	583	6	291750 178700
171	BGS Boreholes BGS Reference: Ss97nw196 Drilled Length (m): 13.71 Borehole Name: Bridgend, No 5	A8NW (S)	615	6	291720 178670
172	BGS Boreholes BGS Reference: Ss97nw189 Drilled Length (m): 4 Borehole Name: Cowbridge Rd, Bridgend. B8	A7NE (SW)	586	6	291280 178880
173	BGS Boreholes BGS Reference: Ss97nw124 Drilled Length (m): 9.14 Borehole Name: Bridgend-Brackla Expansion. 5	A17SE (NW)	589	6	291400 179830
174	BGS Boreholes BGS Reference: Ss97nw164 Drilled Length (m): 2.95 Borehole Name: Bridgend Ind Estate. Tpg.7	A9NW (SE)	594	6	292210 178820
175	BGS Boreholes BGS Reference: Ss97nw10 Drilled Length (m): 2.1 Borehole Name: M4, Capel Llaniterne-Pencoed Section. Tp.6	A8NW (S)	609	6	291640 178680
176	BGS Boreholes BGS Reference: Ss97nw228 Drilled Length (m): Not Supplied Borehole Name: Extension To Sony [UK] Ltd, Bridgend 3	A9NW (SE)	616	6	292130 178740



Map ID	Details	Quadrant Reference (Compass)	Estimated Distance From Site	Contact	NGR
176	BGS Boreholes BGS Reference: Ss97nw226 Drilled Length (m): Not Supplied Borehole Name: Extension To Sony [Uk] Ltd, Bridgend 1	A9NW (SE)	636	6	292170 178740
176	BGS Boreholes BGS Reference: Ss97nw231 Drilled Length (m): Not Supplied Borehole Name: Extension To Sony [Uk] Ltd, Bridgend 6	A9NW (SE)	660	6	292130 178690
176	BGS Boreholes BGS Reference: Ss97nw229 Drilled Length (m): Not Supplied Borehole Name: Extension To Sony [Uk] Ltd, Bridgend 4	A9NW (SE)	662	6	292170 178710
177	BGS Boreholes BGS Reference: Ss97nw182 Drilled Length (m): 3 Borehole Name: Cowbridge Rd, Bridgend. B1	A7NE (SW)	625	6	291380 178750
178	BGS Boreholes BGS Reference: Ss97nw160 Drilled Length (m): 2.9 Borehole Name: Bridgend Ind Estate. Tpg.3	A9NW (SE)	633	6	292110 178710
179	BGS Boreholes BGS Reference: Ss97nw125 Drilled Length (m): 9.14 Borehole Name: Bridgend-Brackla Expansion. 6	A18SW (N)	645	6	291680 179970
179	BGS Boreholes BGS Reference: Ss97nw126 Drilled Length (m): 9.42 Borehole Name: Bridgend-Brackla Expansion. 7	A18NW (N)	666	6	291670 179990
180	BGS Boreholes BGS Reference: Ss97nw227 Drilled Length (m): Not Supplied Borehole Name: Extension To Sony [Uk] Ltd, Bridgend 2	A9NW (SE)	652	6	292200 178740
180	BGS Boreholes BGS Reference: Ss97nw233 Drilled Length (m): Not Supplied Borehole Name: Extension To Sony [Uk] Ltd, Bridgend Tp 1	A9NW (SE)	684	6	292240 178730
180	BGS Boreholes BGS Reference: Ss97nw234 Drilled Length (m): Not Supplied Borehole Name: Extension To Sony [Uk] Ltd, Bridgend Tp 2	A9NW (SE)	684	6	292240 178730
180	BGS Boreholes BGS Reference: Ss97nw235 Drilled Length (m): Not Supplied Borehole Name: Extension To Sony [Uk] Ltd, Bridgend Tp 3	A9NW (SE)	708	6	292240 178700
181	BGS Boreholes BGS Reference: Ss97nw159 Drilled Length (m): 3.05 Borehole Name: Bridgend Ind Estate. Tpg.2	A9NW (SE)	662	6	292170 178710
181	BGS Boreholes BGS Reference: Ss97nw158 Drilled Length (m): 3.1 Borehole Name: Bridgend Ind Estate. Tpg.1	A9NW (SE)	688	6	292220 178710
182	BGS Boreholes BGS Reference: Ss97nw187 Drilled Length (m): 1 Borehole Name: Cowbridge Rd, Bridgend. B6	A7NE (SW)	678	6	291210 178820
183	BGS Boreholes BGS Reference: Ss97nw9 Drilled Length (m): .2 Borehole Name: M4, Capel Llaniterne-Pencoed Section. 5	A8SW (S)	685	6	291730 178600
184	BGS Boreholes BGS Reference: Ss97nw1 Drilled Length (m): 231.95 Borehole Name: Bridgend 2	A9NW (SE)	686	6	292200 178700
184	BGS Boreholes BGS Reference: Ss97nw200 Drilled Length (m): 274.32 Borehole Name: Bridgend Trading Estate	A9NW (SE)	730	6	292220 178660

Map ID	Details	Quadrant Reference (Compass)	Estimated Distance From Site	Contact	NGR
185	BGS Boreholes BGS Reference: Ss97nw184 Drilled Length (m): 3 Borehole Name: Cowbridge Rd, Bridgend. B3	A7NE (SW)	700	6	291240 178760
185	BGS Boreholes BGS Reference: Ss97nw183 Drilled Length (m): 2.2 Borehole Name: Cowbridge Rd, Bridgend. B2	A7NE (SW)	716	6	291240 178740
185	BGS Boreholes BGS Reference: Ss97nw185 Drilled Length (m): 4 Borehole Name: Cowbridge Rd, Bridgend. B4	A7NE (SW)	735	6	291200 178750
186	BGS Boreholes BGS Reference: Ss97nw230 Drilled Length (m): Not Supplied Borehole Name: Extension To Sony [Uk] Ltd, Bridgend 5	A9NW (SE)	703	6	292200 178680
187	BGS Boreholes BGS Reference: Ss97nw11 Drilled Length (m): 1.3 Borehole Name: M4, Capel Llaniterne-Pencoed Section. Tp.7	A8SE (S)	718	6	291840 178560
188	BGS Boreholes BGS Reference: Ss97nw12 Drilled Length (m): .5 Borehole Name: M4, Capel Llaniterne-Pencoed Section. 9	A8SE (S)	736	6	292030 178570
189	BGS Boreholes BGS Reference: Ss97nw236 Drilled Length (m): Not Supplied Borehole Name: London - South Wales Motorway Route M4 1	A9SW (SE)	737	6	292120 178600
190	BGS Boreholes BGS Reference: Ss97nw201 Drilled Length (m): 5.18 Borehole Name: Bridgend Trading Estate	A9NW (SE)	749	6	292240 178650
191	BGS Boreholes BGS Reference: Ss97nw8 Drilled Length (m): .9 Borehole Name: M4, Capel Llaniterne-Pencoed Section. 4	A8SE (S)	758	6	291830 178520
191	BGS Boreholes BGS Reference: Ss97nw7 Drilled Length (m): .15 Borehole Name: M4, Capel Llaniterne-Pencoed Section. 3	A8SE (S)	788	6	291810 178490
192	BGS Boreholes BGS Reference: Ss97nw186 Drilled Length (m): 3 Borehole Name: Cowbridge Rd, Bridgend. B5	A7NE (SW)	763	6	291150 178760
193	BGS Boreholes BGS Reference: Ss97nw123 Drilled Length (m): 9.14 Borehole Name: Bridgend-Brackla Expansion. 3	A17NE (NW)	767	6	291320 179990
193	BGS Boreholes BGS Reference: Ss98sw120 Drilled Length (m): 7 Borehole Name: Bridgend-Brackla Expansion. B4/M	A17NE (NW)	797	6	291330 180030
193	BGS Boreholes BGS Reference: Ss98sw114 Drilled Length (m): 9.22 Borehole Name: Bridgend-Brackla Expansion. 4	A17NE (NW)	811	6	291320 180040
194	BGS Boreholes BGS Reference: Ss97nw6 Drilled Length (m): .7 Borehole Name: M4, Capel Llaniterne-Pencoed Section. 2	A8SW (S)	772	6	291750 178510
195	BGS Boreholes BGS Reference: Ss97nw5 Drilled Length (m): 2.3 Borehole Name: M4, Capel Llaniterne-Pencoed Section. Tp1	A8SW (S)	777	6	291650 178510
196	BGS Boreholes BGS Reference: Ss97nw193 Drilled Length (m): 10.05 Borehole Name: Waterton Roundabout Bh1-6	A8SE (S)	781	6	291900 178500

Map ID	Details	Quadrant Reference (Compass)	Estimated Distance From Site	Contact	NGR
197	BGS Boreholes BGS Reference: Ss97nw198 Drilled Length (m): 7.62 Borehole Name: Bridgend, No 16	A8SE (S)	803	6	291920 178480
197	BGS Boreholes BGS Reference: Ss97nw30 Drilled Length (m): 7.62 Borehole Name: R.O.F. Bridgend, Trial Bore No.16	A8SE (S)	805	6	291940 178480
198	BGS Boreholes BGS Reference: Ss97nw13 Drilled Length (m): 1.4 Borehole Name: M4, Capel Llaniterne-Pencoed Section. Tp.11	A9SW (SE)	820	6	292320 178620
199	BGS Boreholes BGS Reference: Ss97nw64 Drilled Length (m): Not Supplied Borehole Name: Bridgend, Ogmre (Douglas Tech. Sers. Ltd) 5	A8SW (S)	840	6	291550 178460
199	BGS Boreholes BGS Reference: Ss97nw65 Drilled Length (m): Not Supplied Borehole Name: Bridgend, Ogmre (Douglas Tech. Sers. Ltd) 9	A8SW (S)	855	6	291580 178440
199	BGS Boreholes BGS Reference: Ss97nw66 Drilled Length (m): Not Supplied Borehole Name: Bridgend, Ogmre (Douglas Tech. Sers. Ltd) 4	A8SW (S)	855	6	291580 178440
200	BGS Boreholes BGS Reference: Ss97nw118 Drilled Length (m): 9.1 Borehole Name: Bracklast Bridge Inprov'S, Bridgend. 2	A17SW (NW)	926	6	290870 179730
200	BGS Boreholes BGS Reference: Ss97nw120 Drilled Length (m): 9.4 Borehole Name: Brackla St. Bridge Improvement. 4	A17SW (NW)	940	6	290860 179740
200	BGS Boreholes BGS Reference: Ss97nw119 Drilled Length (m): 9.6 Borehole Name: Bracklast Bridge Inprov'S, Bridgend. 3	A17SW (NW)	949	6	290850 179740
200	BGS Boreholes BGS Reference: Ss97nw117 Drilled Length (m): 3.9 Borehole Name: Bracklast Bridge Inprov'S, Bridgend. 1	A17SW (NW)	958	6	290830 179720
201	BGS Boreholes BGS Reference: Ss97nw166 Drilled Length (m): 27 Borehole Name: Brackla St. 14	A12NW (W)	943	6	290780 179520
202	BGS Boreholes BGS Reference: Ss98sw116 Drilled Length (m): 6.1 Borehole Name: Bridgend-Brackla Expansion. 10	A18NW (N)	945	6	291710 180270
203	BGS Boreholes BGS Reference: Ss97nw180 Drilled Length (m): Not Supplied Borehole Name: Bridgend Ind. Estate. M4 Extn	A9SE (SE)	952	6	292500 178600
204	BGS Boreholes BGS Reference: Ss98sw115 Drilled Length (m): 6.1 Borehole Name: Bridgend-Brackla Expansion. 9	A18NW (N)	956	6	291770 180280
205	BGS Boreholes BGS Reference: Ss97nw78 Drilled Length (m): 2.5 Borehole Name: Bruckla St, Bridgend. 2	A17SW (W)	981	6	290782 179662
205	BGS Boreholes BGS Reference: Ss97nw77 Drilled Length (m): 1.5 Borehole Name: Bruckla St, Bridgend. 1	A17SW (W)	988	6	290776 179667
206	BGS Boreholes BGS Reference: Ss97nw197 Drilled Length (m): 10.36 Borehole Name: Bridgend, No 6	A9NE (SE)	988	6	292680 178770

Map ID	Details	Quadrant Reference (Compass)	Estimated Distance From Site	Contact	NGR
207	BGS Boreholes BGS Reference: Ss98sw133 Drilled Length (m): 2.8 Borehole Name: Brackla Way Housing Dev. Tp.2	A19NW (NE)	990	6	292170 180240
208	BGS Boreholes BGS Reference: Ss97nw165 Drilled Length (m): 53 Borehole Name: Brackla St. 13	A11NE (W)	999	6	290730 179550
209	BGS Boreholes BGS Reference: Ss97nw170 Drilled Length (m): 3.4 Borehole Name: Car Park Proposals. 7 Trial Pits, 3 Bore Holes	A11NE (W)	999	6	290730 179550
209	BGS Boreholes BGS Reference: Ss97nw171 Drilled Length (m): 3.4 Borehole Name: Car Park Proposals. 7 Trial Pits, 3 Bore Holes	A11NE (W)	999	6	290730 179550
209	BGS Boreholes BGS Reference: Ss97nw172 Drilled Length (m): 3.3 Borehole Name: Car Park Proposals. 7 Trial Pits, 3 Bore Holes	A11NE (W)	999	6	290730 179550
209	BGS Boreholes BGS Reference: Ss97nw173 Drilled Length (m): 1.3 Borehole Name: Car Park Proposals. 7 Trial Pits, 3 Bore Holes	A11NE (W)	999	6	290730 179550
209	BGS Boreholes BGS Reference: Ss97nw174 Drilled Length (m): 3.3 Borehole Name: Car Park Proposals. 7 Trial Pits, 3 Bore Holes	A11NE (W)	999	6	290730 179550
209	BGS Boreholes BGS Reference: Ss97nw175 Drilled Length (m): 3.2 Borehole Name: Car Park Proposals. 7 Trial Pits, 3 Bore Holes	A11NE (W)	999	6	290730 179550
209	BGS Boreholes BGS Reference: Ss97nw176 Drilled Length (m): 3 Borehole Name: Car Park Proposals. 7 Trial Pits, 3 Bore Holes	A11NE (W)	999	6	290730 179550
210	BGS Boreholes BGS Reference: Ss97nw177 Drilled Length (m): 17.55 Borehole Name: Car Park Proposals. 7 Trial Pits, 3 Bore Holes	A11NE (W)	999	6	290730 179550
210	BGS Boreholes BGS Reference: Ss97nw178 Drilled Length (m): 19.1 Borehole Name: Car Park Proposals. 7 Trial Pits, 3 Bore Holes	A11NE (W)	999	6	290730 179550
210	BGS Boreholes BGS Reference: Ss97nw179 Drilled Length (m): 18.05 Borehole Name: Car Park Proposals. 7 Trial Pits, 3 Bore Holes	A11NE (W)	999	6	290730 179550

BGS Boreholes	Version	Update Cycle
BGS Boreholes British Geological Survey - National Geoscience Information Service	July 2008	Quarterly

Contact Details	Contact Logo
6 British Geological Survey - Enquiry Service British Geological Survey, Kingsley Dunham Centre, Keyworth, Nottingham, Nottinghamshire, NG12 5GG Telephone: 0115 936 3143 Fax: 0115 936 3276 Email: enquiries@bgs.ac.uk Website: www.bgs.ac.uk	 British Geological Survey NATURAL ENVIRONMENT RESEARCH COUNCIL
- Landmark Information Group Limited The Smith Centre, Henley On Thames, Oxfordshire, RG9 6AB Telephone: 0870 850 6670 Fax: 0870 850 6671 Email: customerservices@landmarkinfo.co.uk Website: www.landmarkinfo.co.uk	 LANDMARK [®] Information Group

Appendix I: HM Office of Works Borehole Logs

SS97/1

FT.	INS.	
1'	0"	Blue clay.
	6"	Small layer of limestone.
2'	0"	Blue Clay.
1'	0"	Limestone.
	6"	Blue clay.
	6"	Limestone.
	6"	Blue Clay.
3'	0"	Limestone.
1'	0"	Blue clay .
1'	0"	Limestone.
	1"	Thin seam of clay.
	11"	Limestone.
4'	0"	Ground away (no core)
	6"	Blue clay.
1'	6"	Limestone.
2'	0"	Blue clay.
	6"	Limestone.
3'	3"	Blue clay.
4'	9"	Limestone.
	3"	Grey clay.
1'	9"	Limestone.

TOTAL DEPTH:- 45FT.

FT.	INS.	
18'	6"	
19'	0"	
21'	0"	
22'	0"	
22'	6"	
23'	0"	
23'	6"	
26'	6"	
27'	6"	
28'	6"	
28'	7"	
29'	6"	
33'	6"	
34'	0"	
35'	6"	
37'	6"	
38'	0"	
38'	3"	
43'	0"	
43'	3"	
45'	0"	

LIA S

B. NO.6. F SS 9268 7877

FT.	INS.	
2'	6"	Earth.
11'	9"	Sand and large gravel (more gravel than sand).
7'	3"	Soft sand & small gravel.
2'	6"	Limestone.
	6"	Grey clay.
1'	0"	Limestone.
	6"	Grey clay.
8'	0"	Limestone.

TOTAL DEPTH:- 34FT.

FT.	INS.	
2'	6"	
14'	3"	DRIIFT
21'	6"	
24'	0"	
24'	6"	LIA S
25'	6"	
26'	0"	
34'	0"	

C. NO.7. G SS 9183 7930

FT.	INS.	
3'	0"	Earth.
1'	0"	Broken limestone.

TOTAL DEPTH:- 4FT.

FT.	INS.	
3'	0"	DRIIFT
4'	0"	LIA S

D. NO.8. H SS 9310 7942

FT.	INS.	
1'	6"	Earth.
	6"	Clay. (Limestone on the bottom)

TOTAL DEPTH:- 2FT.

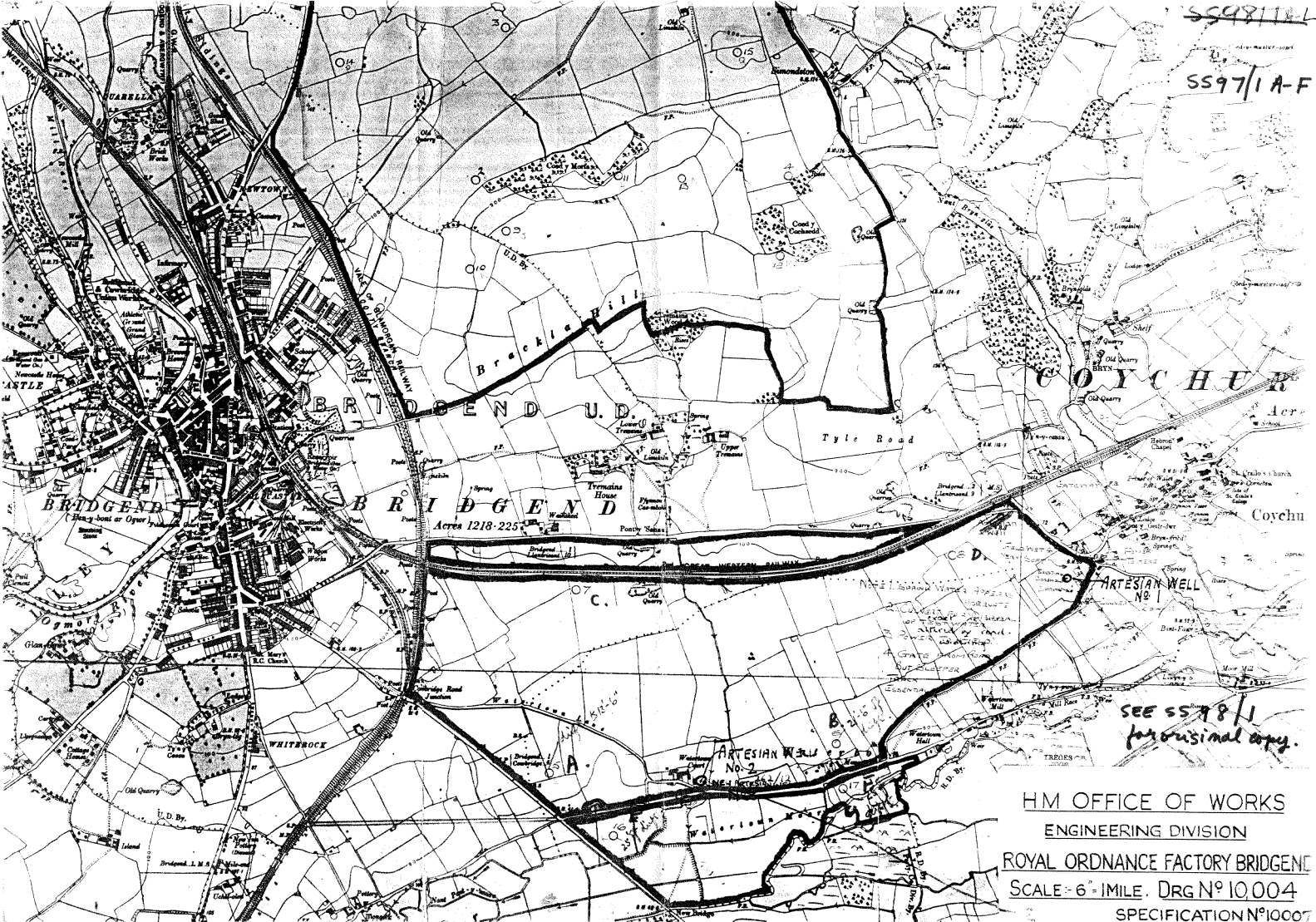
FT.	INS.	
1'	6"	DRIIFT
2'	0"	LIA S

NO.9.

Specimens - Bg 1929-2047

FT.	INS.	
4'	0"	Well.
13'	0"	Yellow limestone.
3'	0"	Grey limestone.
1'	6"	Yellow clay.

FT.	INS.	
4'	0"	
17'	0"	
20'	0"	
21'	6"	LIA S





NGRC
BOREHOLE RECORDS
ADJUSTMENT FORM

QUARTER SHEET SS97 NW

BH REGISTRATION NUMBER 196-215

RECORDS ENTERED AND HELD BY WALLINGFORD

BH REGISTRATION NUMBER(S)

