






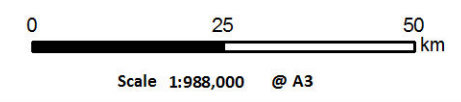


**KEY**

-  Array Area
-  Offshore Export Cable
-  Study Area
-  Offshore Consent Boundary
-  UK 12 nm limit
-  ICES Rectangles
-  Nursery Grounds



**OWC**  
AN AQUALISBRAEMAR COMPANY

**ITPENERGISED**

**Blue Gem Wind**

**MarineSpace**  
Making Sense of the Marine Environment™

Project Erebus  
Environmental Statement

**Figure 10.2**

**Spawning and Nursery Grounds of Elasmobranch Species**

Geodetic Parameters: WGS 1984 UTM Zone 30N			
Date: 18/11/2021	Drawn by: BO	Checked by: OW	Version: V01

Service Layer Credits: © Crown copyright and database right 2020. This Data has been made available by the Centre for Environment, Fisheries and Aquaculture Science ("Cefas") under Open Government Licence. Data from Ellis et al., 2012.