




KEY

-  Offshore Consent Boundary
-  Temporary Archaeological Exclusion Zones
-  Area of Archaeological Potential



Scale 1:10,000 @ A3



Project Erebus
Environmental Statement

Figure 14.6

Temporary AEZs and Area of Archaeological Potential: Nearshore

Geodetic Parameters: WGS 1984 UTM Zone 30N			
Date: 16/11/2021	Drawn by: SE	Checked by: MJ	Version: V01

Service Layer Credits: Sources: Esri, GEBCO, NOAA, National Geographic, Garmin, HERE, Geonames.org, and other contributors. Esri, Garmin, GEBCO, NOAA NGDC, and other contributors. Purchased OS Mapping Licence (delete if not required): © Crown copyright and database rights 2020. Ordnance Survey [LICENCE NUMBER HERE]