


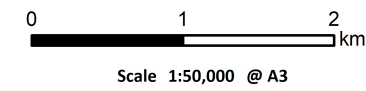


**KEY**

-  Offshore Consent Boundary
-  Temporary Archaeological Exclusion Zones
-  Area of Archaeological Potential



**OWC**  
AN AQUALISBRAEMAR COMPANY

**ITPENERGISED**

**Blue Gem Wind**

**MarineSpace**  
Making Sense of the Marine Environment™

Project Erebus  
Environmental Statement

**Figure 14.9**

**Temporary AEZs and Area of Archaeological Potential: ECC**

Geodetic Parameters: WGS 1984 UTM Zone 30N

Date: 16/11/2021	Drawn by: SE	Checked by: MJ	Version: V01
------------------	--------------	----------------	--------------

Service Layer Credits: Sources: Esri, GEBCO, NOAA, National Geographic, Garmin, HERE, Geonames.org, and other contributors  
Esri, Garmin, GEBCO, NOAA NGDC, and other contributors. Purchased OS Mapping Licence (delete if not required): © Crown copyright and database rights 2020. Ordnance Survey [LICENCE NUMBER HERE]