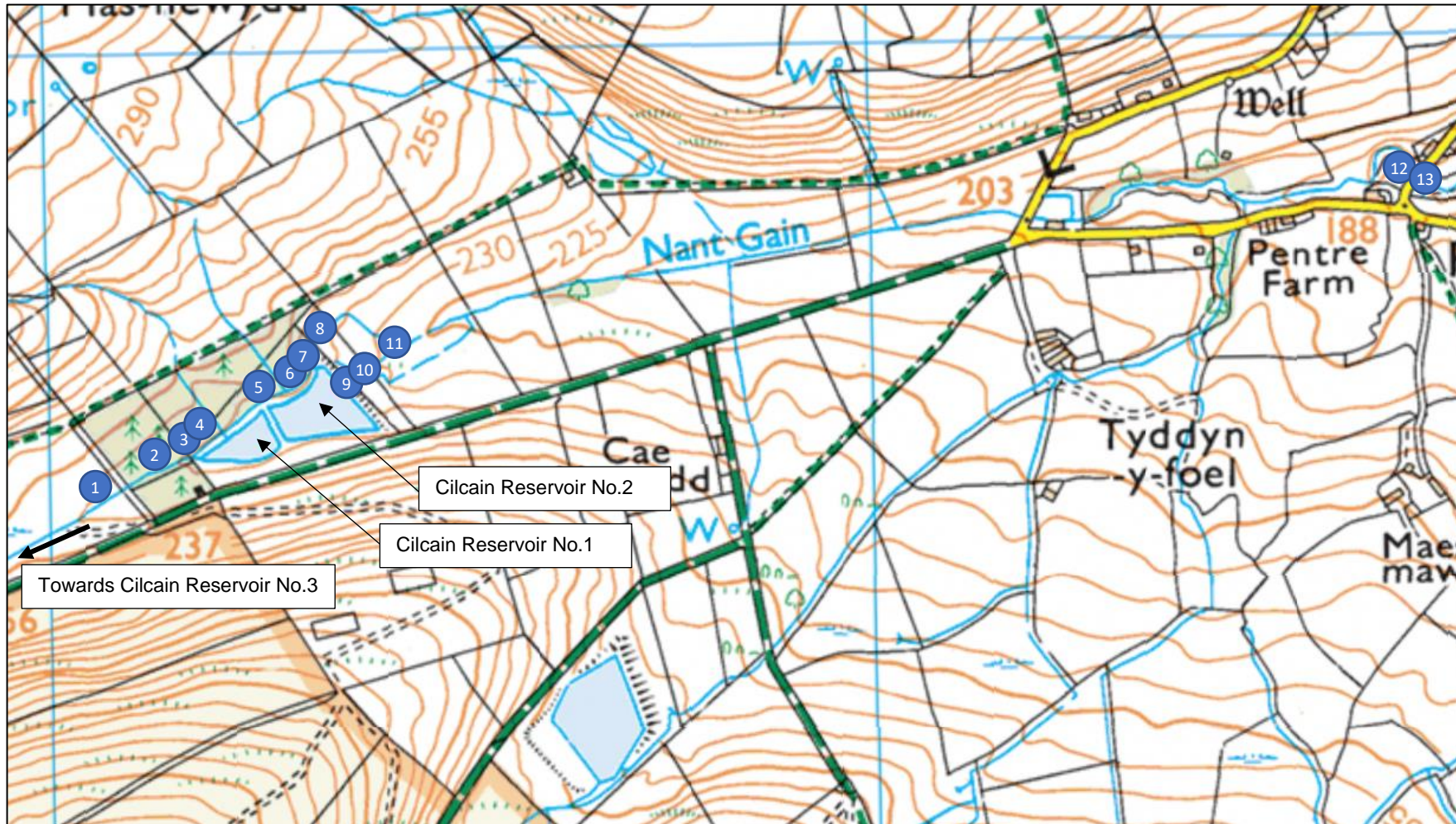


Cilcain Reservoirs No.1 & No.2

Photographic Record of Reservoir Inlets and Downstream Watercourse

Key Plan of Photograph Locations



Courtesy of Ordnance Survey on streetview.co.uk



Photo 1

The incoming watercourse (Nant Gain) approximately 100m upstream of Cilcain Reservoir No. 1 (looking upstream towards Cilcain Reservoir No. 3.

(Feb-21)



Photo 2

The incoming watercourse (Nant Gain) approximately 20m upstream of Cilcain Reservoir No. 1 (looking upstream towards Cilcain Reservoir No. 3.

(Feb-21)



Photo 3

The upstream inlet to Cilcain Reservoir No. 1 and the by-pass channel inlet (the by-pass channel runs along the left edge of both Cilcain Reservoirs No. 1 & 2). This photo is looking upstream.

(Feb-21)




Photo 4

The by-pass channel running along the left edge of Cilcain Reservoir No. 1 (looking downstream).

(Feb-21)



Photo 5

The by-pass channel running along the left edge of Cilcain Reservoir No. 2 (looking downstream).

(Feb-21)



Photo 6

The by-pass channel running along the left edge of Cilcain Reservoir No. 2 (looking downstream towards the reservoir overflow weir).

(Feb-21)



Photo 7

The by-pass channel joining the overflow channel of Cilcain Reservoir No. 2, looking downstream (the overflow weir is located underneath the wooden footbridge).

(Feb-21)




Photo 8

The overflow channel of Cilcain Reservoir No. 2 passing through the left abutment of the dam, looking downstream.

(Feb-21)



Photo 9

The natural watercourse (Nant Gain) immediately downstream of Cilcain Reservoir No. 2 (looking downstream from the crest of the dam)

(Feb-21)



Photo 10

The natural watercourse (Nant Gain) immediately downstream of Cilcain Reservoir No. 2 (looking downstream from the toe of the dam)

(Feb-21)



Photo 11

The point where the overflow channel meets the natural watercourse (Nant Gain) approximately 80m downstream of Cilcain Reservoir No. 2 (looking downstream).
(Feb-21)



Photo 12

The natural watercourse (Nant Gain) just upstream of where it passes below the Ffordd-y-Llan road (looking upstream) approximately 1.3km downstream of Cilcain Reservoir No. 2.
(Feb-21)



Photo 13

The natural watercourse (Nant Gain) just downstream of where it passes below the Ffordd-y-Llan road (looking downstream) approximately 1.3km downstream of Cilcain Reservoir No. 2.

(Feb-21)