

General

- Specified Site
- Specified Buffer(s)
- Bearing Reference Point
- Map ID
- Several of Type at Location

Agency and Hydrological

- Contaminated Land Register Entry or Notice (Location)
- Contaminated Land Register Entry or Notice
- Discharge Consent
- Enforcement or Prohibition Notice
- Integrated Pollution Control
- Integrated Pollution Prevention Control
- Local Authority Integrated Pollution Prevention and Control
- Local Authority Pollution Prevention and Control
- Local Authority Pollution Prevention and Control Enforcement
- Pollution Incident to Controlled Waters
- Prosecution Relating to Authorised Processes
- Prosecution Relating to Controlled Waters
- Registered Radioactive Substance
- River Network or Water Feature
- River Quality Sampling Point
- Substantiated Pollution Incident Register
- Water Abstraction
- Water Industry Act Referral
- BGS Recorded Mineral Site

Geological

- BGS Recorded Mineral Site

Industrial Land Use

- Contemporary Trade Directory Entry
- Fuel Station Entry

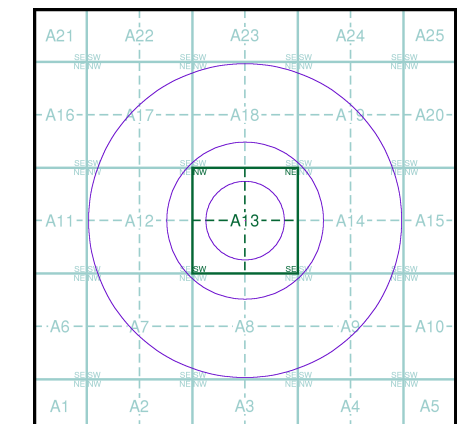
Waste

- BGS Recorded Landfill Site (Location)
- BGS Recorded Landfill Site
- EA Historic Landfill (Buffered Point)
- EA Historic Landfill (Polygon)
- Integrated Pollution Control Registered Waste Site
- Licensed Waste Management Facility (Landfill Boundary)
- Licensed Waste Management Facility (Location)
- Local Authority Recorded Landfill Site (Location)
- Local Authority Recorded Landfill Site
- Registered Landfill Site
- Prosecution Relating to Authorised Processes
- Registered Landfill Site (Location)
- Registered Landfill Site (Point Buffered to 100m)
- Registered Landfill Site (Point Buffered to 250m)
- Registered Waste Transfer Site (Location)
- Registered Waste Transfer Site
- Registered Waste Treatment or Disposal Site (Location)
- Registered Waste Treatment or Disposal Site

Hazardous Substances

- COMAH Site
- Explosive Site
- NIHHS Site
- Planning Hazardous Substance Consent
- Planning Hazardous Substance Enforcement

Site Sensitivity Map - Slice A

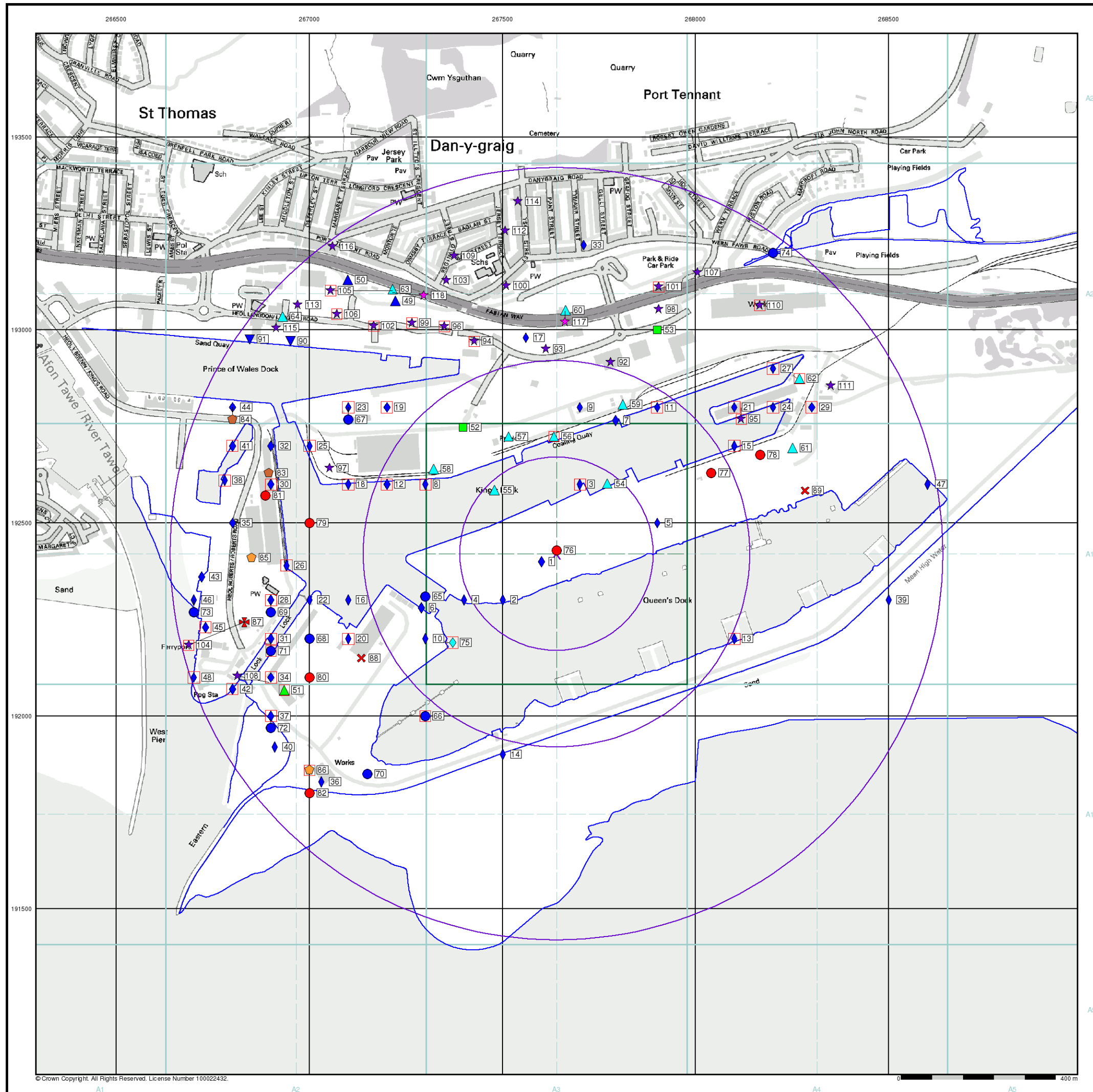


Order Details


Order Number: 65665092_1_1
 Customer Ref: Site at 267640,192420
 National Grid Reference: 267640, 192420
 Slice: A
 Site Area (Ha): 0.01
 Search Buffer (m): 1000

Site Details






Site at 267640,192420



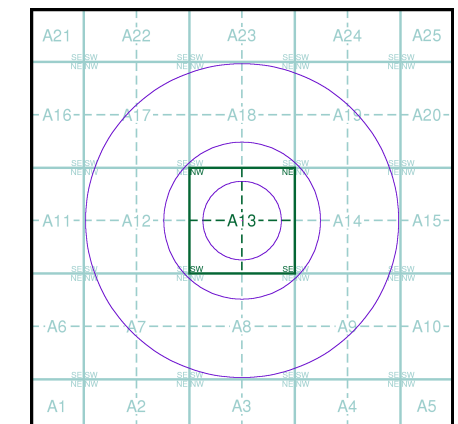
General

-  Specified Site
-  Specified Buffer(s)
-  Bearing Reference Point

Agency and Hydrological (Flood)

-  Extreme Flooding from Rivers or Sea without Defences (Zone 2)
-  Flooding from Rivers or Sea without Defences (Zone 3)
-  Area Benefiting from Flood Defence
-  Flood Water Storage Areas
-  Flood Defence

Flood Map - Slice A



Order Details

Order Number: 65665092_1_1
Customer Ref: Site at 267640,192420
National Grid Reference: 267640, 192420
Slice: A
Site Area (Ha): 0.01
Search Buffer (m): 1000

Site Details

Site at 267640,192420













Tel: 0844 844 9952
Fax: 0844 844 9951
Web: www.envirocheck.co.uk

General

-  Specified Site
-  Specified Buffer(s)
-  Bearing Reference Point
-  Map ID

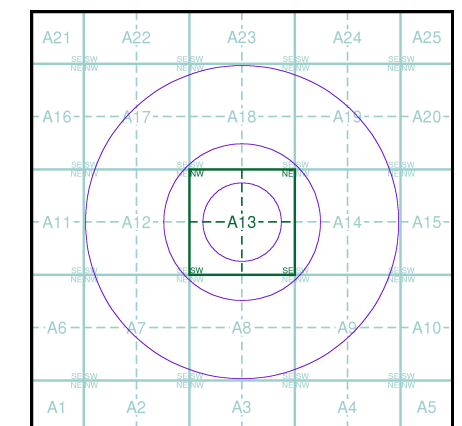
Detailed River Network Data

- | | |
|--------------------------------------------------------------------------------------------------------------|-------------------------------------------------------------------------------------------------------------------------|
|  Primary River |  Extended Culvert (greater than 50m) |
|  Secondary River |  Underground River (inferred) |
|  Tertiary River |  Underground River (local knowledge) |
|  Canal |  Downstream of High Water Mark |
|  Canal Tunnel |  Downstream of Seaward Extension |
|  Undefined River |  Not assigned River feature |
|  Lake/Reservoir | |
|  Offline Drainage Feature | |

Contours (height in metres)

- Standard Contour  105
- Master Contour  100
- Spot Height  167.3
-  MLW Mean Low Water
-  MHW Mean High Water

EANRW Detailed River Network Map - Slice A



Order Details

Order Number: 65665092_1_1
 Customer Ref: Site at 267640,192420
 National Grid Reference: 267640, 192420
 Slice: A
 Site Area (Ha): 0.01
 Search Buffer (m): 1000

Site Details

Site at 267640,192420

