

Appendix A – Site Location Plan and Aerial Image



Location Plan

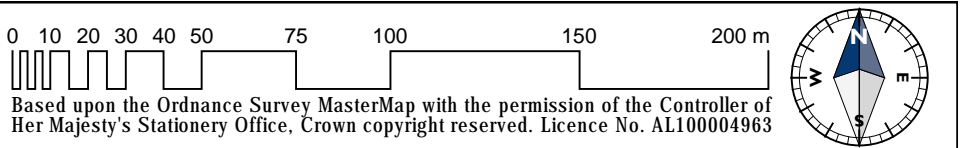
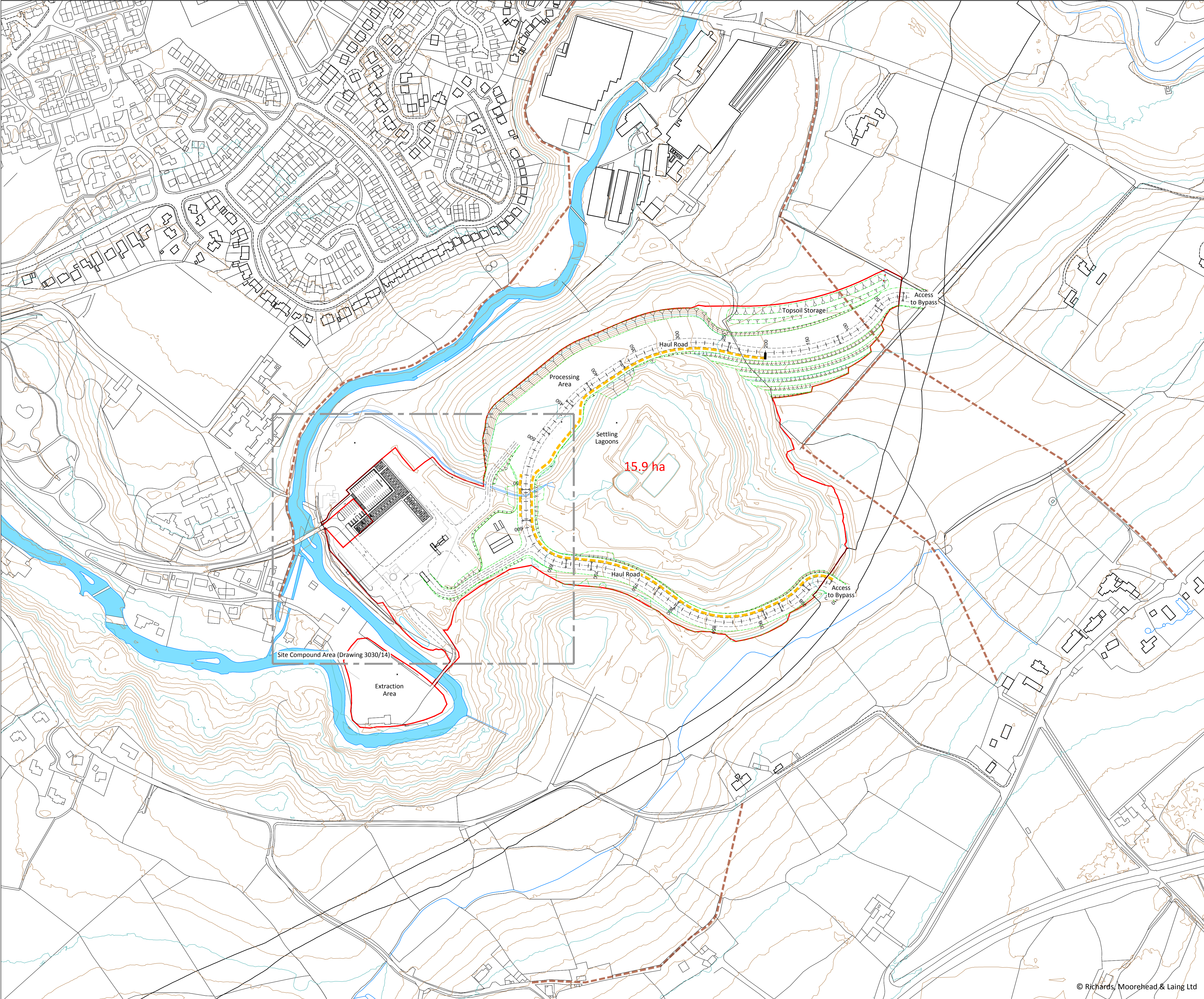
(Source: Streetmap)

Site Location



Aerial Photograph
(Source: Google Earth)

Appendix B – Indicative Development Plans and Topographical Survey



- Eglurhad / Key:
- Planning Application Boundary
 - Existing Right Of Way
 - Safety Berm
 - Proposed Surface Contours (2 m interval)

| Volume | |
|-------------------------------|------------------------|
| Existing Ground and Haul Road | |
| Cut volume | 184,765 m ³ |
| Fill volume | 16,135 m ³ |
| Net volume | 168,630 m ³ |

PRELIMINARY

| | | | | | |
|------------|--------------|--|------------------------|--------|--------------------------------|
| 02 | | | | RhE | APCS |
| 01 | 25/02/2016 | | Issued for comment | RhE | APCS |
| Cywl. Rev. | Dyddiad Date | | Disgrifiad Description | Gan By | Gwiriwyd Checked Cymer. Appro. |

Cleient / Client:

Enw project / Project name:
CAERNARFON BRICKWORKS QUARRY SITE

Tittl lluniad / Drawing title:
Working Plan A. Haul Road

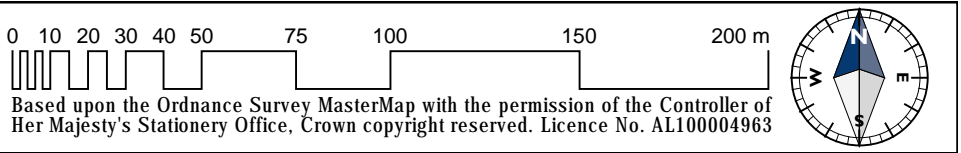
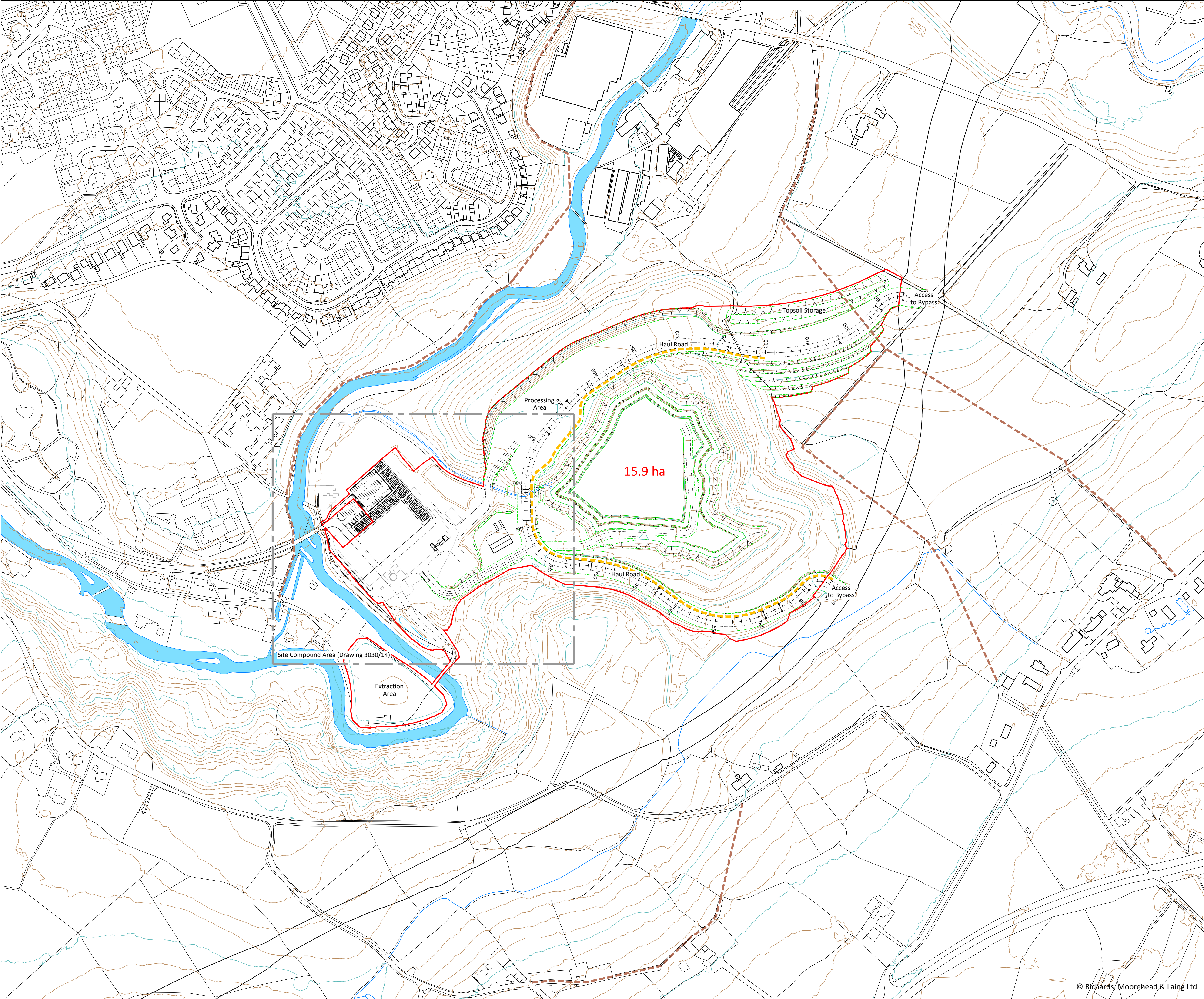
Darparwyd gan / Prepared by:

RICHARDS MOOREHEAD & LAING LTD

55 Stryd Y Ffynnon, Rhuthun, Sir Ddinbych, LL15 1AF.
55 Well Street, Ruthin, Denbighshire, LL15 1AF, UK.

Rhif Ffôn/Tel: +44 (0)1824 704366, Ffacs/Fax: +44 (0)1824 705450,
e-bost/e-mail: rmi@rmiconsult.com, Gwefan/Website: www.rmiconsult.com

| | | |
|--|-----------------------------|--------------------------------------|
| Graddfa / Scale (A1): 1:2,000 @ A1 | Dyddiad / Date: Feb 2016 | Darlunwyd gan: Drawn by: RhE |
| Rhif lluniad / Drawing number: 3030 / 13A | | Gwiriwyd gan: Checked by: APCS |
| | | Cywiad: Revision: 02 |



- Eglurhad / Key:
- Planning Application Boundary
 - Existing Right Of Way
 - Safety Berm
 - Proposed Surface Contours (2 m interval)

| Volume B | |
|--------------------------|------------|
| New Excavation in Quarry | |
| Cut volume | 134,020 m³ |
| Fill volume | 2,555 m³ |
| Net volume | 131,465 m³ |

| Volume A | |
|-------------------------------|------------|
| Existing Ground and Haul Road | |
| Cut volume | 184,765 m³ |
| Fill volume | 16,135 m³ |
| Net volume | 168,830 m³ |

Net volume: 300,295 m³

PRELIMINARY

| | | | | | |
|---------------|-----------------|---------------------------|-----------|---------------------|------------------|
| 02 | | | | RhE | APCS |
| 01 | 25/02/2016 | issued for comment | | RhE | APCS |
| Cywl. Rev. | Dyddiad Date | Disgrifiad Description | Gan By | Gwiriwyd Checked | Cymer. Appro. |

Cleient / Client:

Enw project / Project name:
**CAERNARFON BRICKWORKS
QUARRY SITE**

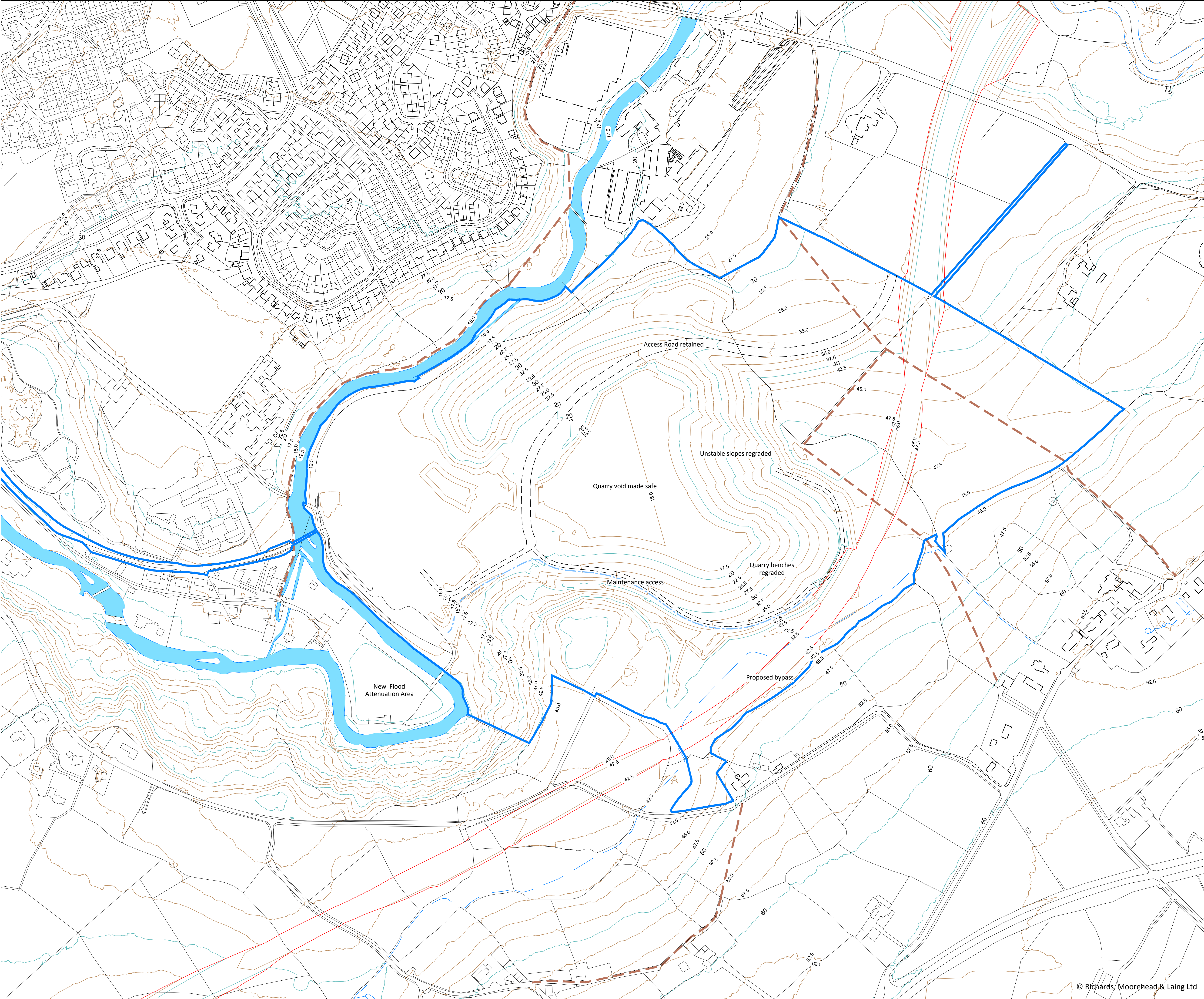
Tittl lluniad / Drawing title:
**Working Plan
B. Borrow Pit**

Darparwyd gan / Prepared by:

**RICHARDS
MOOREHEAD & LAING LTD**

55 Stryd Y Ffynnon, Rhuthun, Sir Ddinbych, LL15 1AF.
55 Well Street, Ruthin, Denbighshire, LL15 1AF, UK.
Rhif Ffôn/Tel: +44 (0)1824 704366, Ffacs/Fax: +44 (0)1824 705450,
e-bost/e-mail: rmi@rmiconsult.com, Gwefan/Website: www.rmiconsult.com


| | | |
|--|-----------------------------|--------------------------------------|
| Graddfa / Scale (A1): 1:2,000 @ A1 | Dyddiad / Date: Feb 2016 | Darlunwyd gan: Drawn by: RhE |
| Rhif lluniad / Drawing number: 3030 / 13B | | Gwiriwyd gan: Checked by: APCS |
| | | Cywniad: Revision: 02 |



- Eglurhad / Key:
- Site ownership boundary
 - Existing Right Of Way
 - Proposed Surface Contours (2.5 m interval)

PRELIMINARY

| | | | | |
|------------|--------------|------------------------|--------|-----------------------------------|
| 02 | 08/03/2016 | issued for information | RhE | SMB |
| 01 | 25/02/2016 | issued for comment | RhE | APCS |
| Cywl. Rev. | Dyddiad Date | Disgrifiad Description | Gan By | Gwiriwyd Checked Cymer. Appro. |



Enw project / Project name:
CAERNARFON BRICKWORKS QUARRY SITE

Tetl lluniad / Drawing title:
Restoration Plan

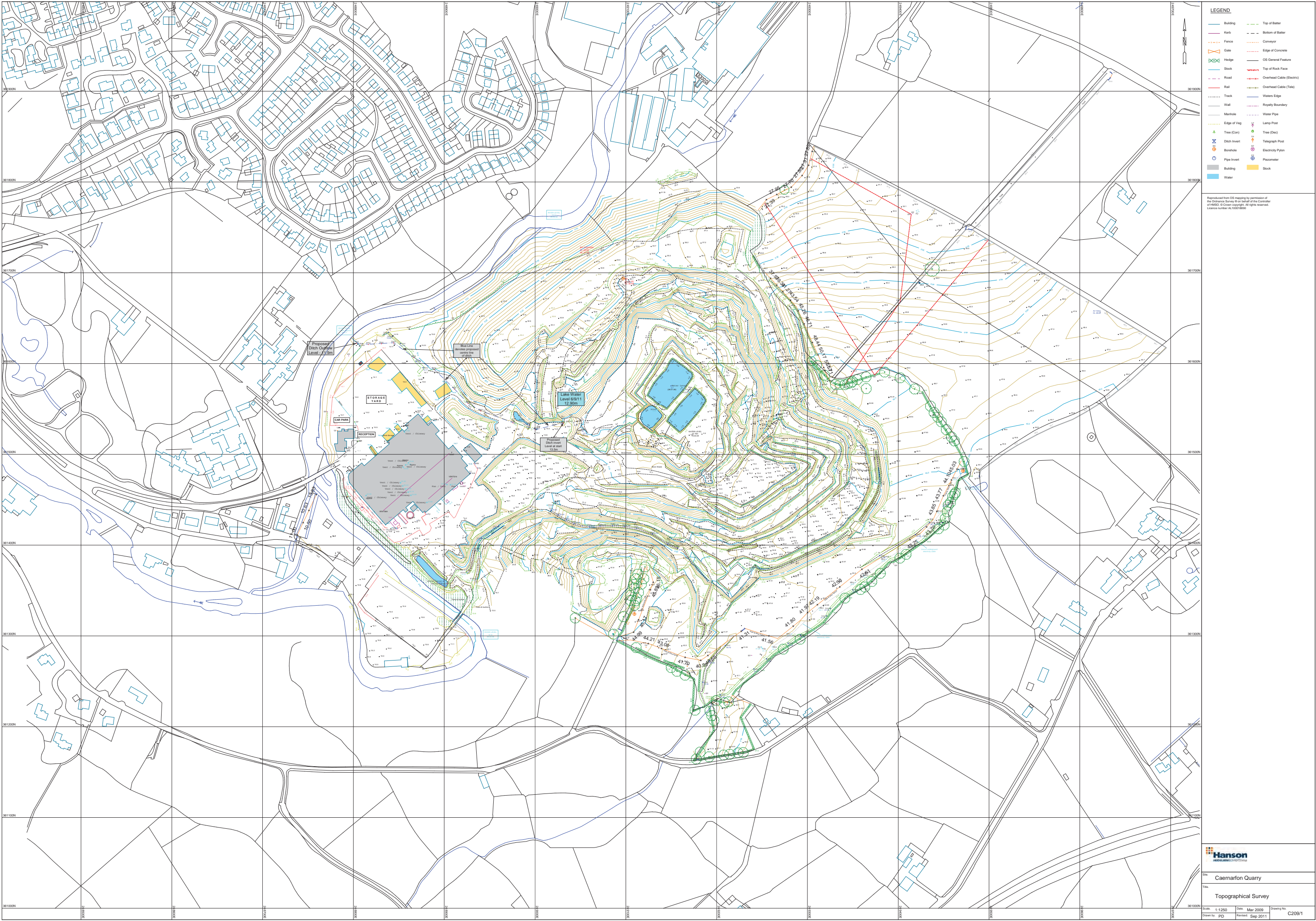
Darparwyd gan / Prepared by:

RICHARDS MOOREHEAD & LAING LTD

55 Stryd Y Ffynnon, Rhuthun, Sir Ddinbych, LL15 1AF.
55 Well Street, Ruthin, Denbighshire, LL15 1AF, UK.

Rhif Ffôn/Tel: +44 (0)1824 704366, Ffacs/Fax: +44 (0)1824 705450,
e-bost/e-mail: rmi@rmiconsult.com, Gwefan/Website: www.rmiconsult.com

| | | |
|--|------------------------------------|---|
| Graddfa / Scale (A1): 1:2,000 @ A1 | Dyddiad / Date: Feb 2016 | Darlunwyd gan: Drawn by: RhE |
| Rhif lluniad / Drawing number: 3030 / 15 | | Gwiriwyd gan: Checked by: APCS |
| | | Cywiriad: Revision: 02 |



- LEGEND**
- Building
 - Kiosk
 - Fence
 - Gate
 - Hedge
 - Stock
 - Road
 - Rail
 - Track
 - Wall
 - Manhole
 - Edge of Veg
 - Tree (Con)
 - Ditch Invert
 - Borehole
 - Pipe Invert
 - Building
 - Water
 - Top of Batter
 - Bottom of Batter
 - Conveyor
 - Edge of Concrete
 - OS General Feature
 - Top of Rock Face
 - Overhead Cable (Electric)
 - Overhead Cable (Tele)
 - Waters Edge
 - Royalty Boundary
 - Water Pipe
 - Lamp Post
 - Tree (Dec)
 - Telegraph Post
 - Electricity Pylon
 - Piezometer
 - Stock

Reproduced from OS mapping by permission of the Ordnance Survey. All rights reserved. Licence number AL100018880



Site: Caernarfon Quarry

Title: Topographical Survey

Scale: 1:1250 Date: Mar 2009 Drawing No: C209/1
Drawn by: PFD Revised: Sep 2011