

Figure 13.1 Predicted background traffic figures for 2018

Key














- | | | | |
|---|------------------------------|---|--|
|  | Existing roundabout |  | Pen y bryn Road |
|  | A487 (existing) |  | Indicative line of proposed bypass construction haul road |
|  | B4366 |  | Existing quarry access road |
|  | A4086 |  | Proposed construction haul road from quarry |
|  | A4085 |  | Quarry |
|  | Unofficial Caernarfon bypass |  | Proposed construction compound |
| | |  | Dashed line (any colour) Proposed route for HGVs entering and leaving the proposed construction compound |

Figure 13.1 Predicted background traffic figures for 2018