

- Eglurhad / Key:
- Planning Application Boundary
 - Established Vegetation (existing)
 - Proposed Woodland Planting
 - Proposed Scattered Trees and Scrub Planting
 - Grassland
Area finished with topsoil and seeded with a low maintenance mixture
 - Low Fertility Grassland
Area finished with subsoil or left bare to allow natural colonization of herb and shrub species
 - Waterbody / Pond
 - Drainage Ditch
 - Proposed Surface Contours (2.0 m interval)
 - Public Right Of Way
 - Proposed Bypass
Hedgerow Planting
 - Proposed Bypass
Woodland Planting

Cleient / Client:

JONES BROS
CIVIL ENGINEERING UK

Enw project / Project name:
**ENGINEERING WORKS AND USE OF LAND
RELATING TO THE CONSTRUCTION OF THE
PROPOSED CAERNARFON AND BONTNEWYDD
BYPASS AND EXISTING MINERALS PERMISSION**

Tetl llunlad / Drawing title:
Restoration Plan

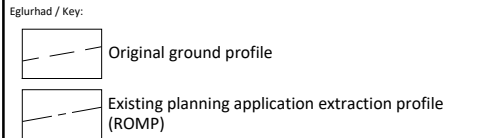
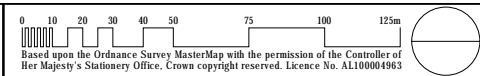
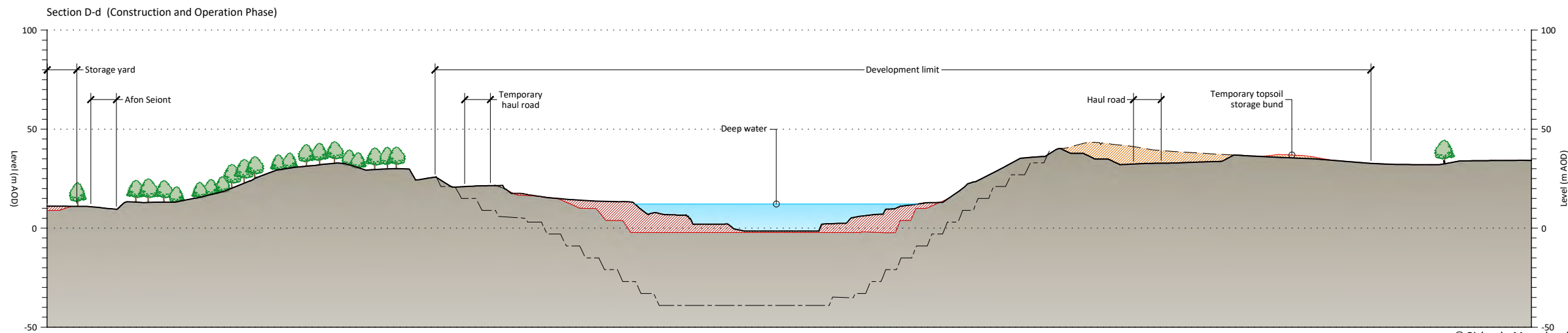
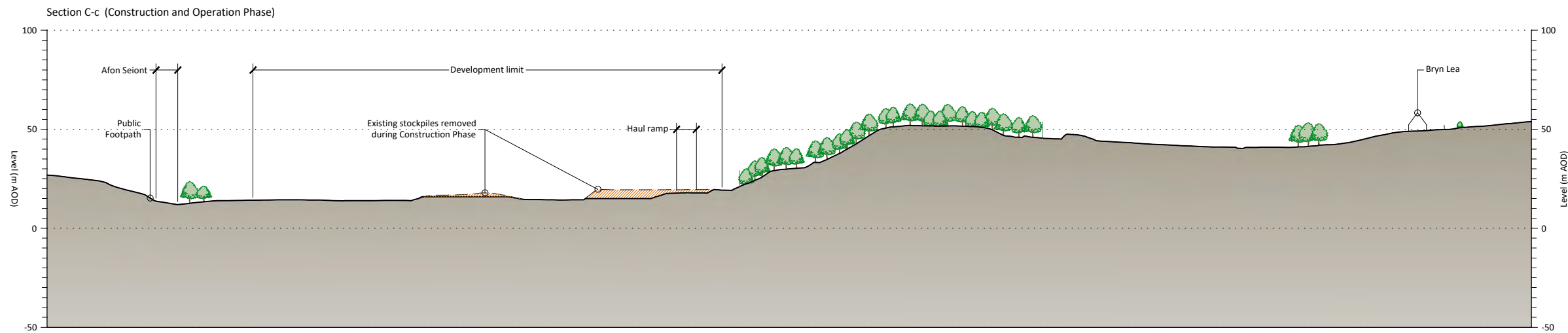
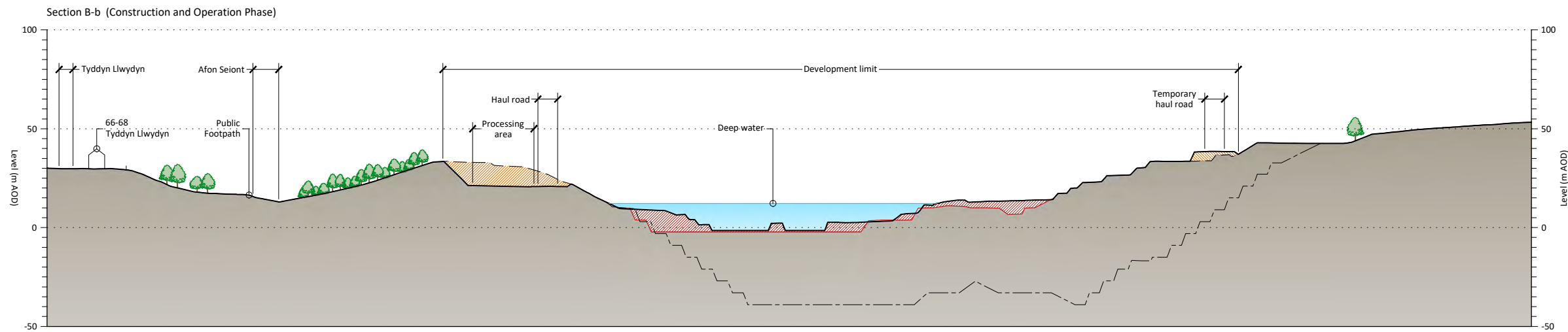
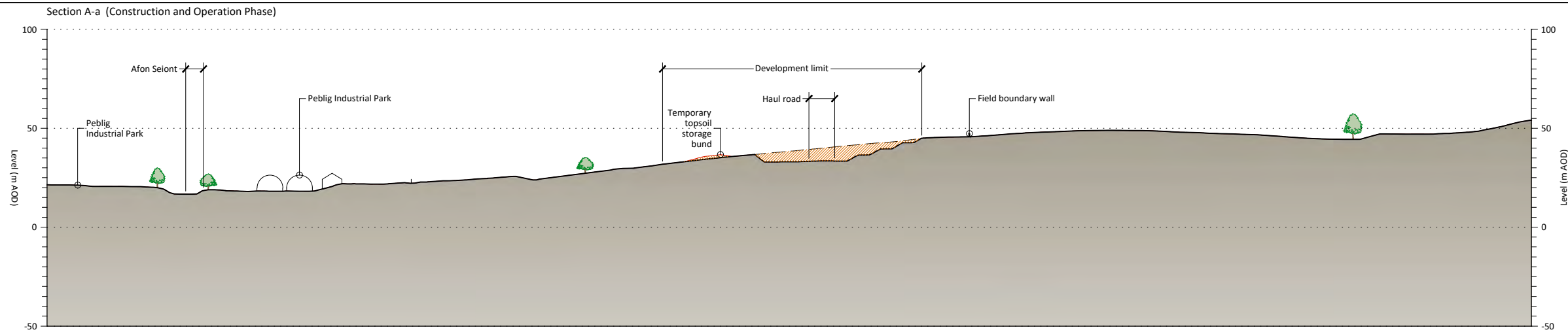
Darparwyd gan / Prepared by:

**RICHARDS
MOOREHEAD & LAING LTD**

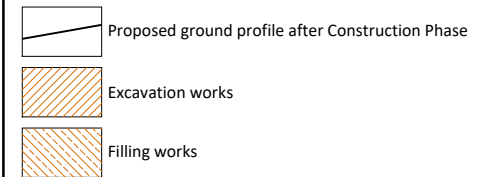
55 Stryd Y Ffynnon, Rhuthun, Sir Ddinbych, LL15 1AF.
55 Well Street, Ruthin, Denbighshire, LL15 1AF, UK.
Rhif Ffôn/Tel: +44 (0)1824 704366, Ffôn/Fax: +44 (0)1824 705450,
e-bost/e-mail: rml@rmlconsult.com, Gwefan/Website: www.rmlconsult.com

Graddfa / Scale (A1): 1:4,000 @ A3	Dyddiad / Date: Feb 2016	Darlunwyd gan: RhE
		Gwlinwyd gan: APCS
		Cywiad: Revision: 05

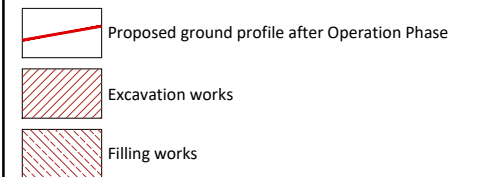
Slow growing low maintenance grassland species		
Common Name	Species	
Common bentgrass	<i>Agrostis capillaris</i>	
Crested dogstail	<i>Cynosurus cristatus</i>	
Sweet vernal grass	<i>Anthoxanthum odoratum</i>	
Meadow fxtail	<i>Alopecurus pratensis</i>	
Smaller catstail	<i>Phleum bertolonii</i>	
Sheeps fescue	<i>Festuca ovina</i>	
Red/Chewings fescue	<i>Festuca rubra</i>	
Smooth Stalked Meadowgrass	<i>Poa pratensis</i>	
Tree and shrub species appropriate to the setting and the environment		
Function	Common Name	Species
Pioneer / Nurse (gradually succeeded by canopy species)	Alder	<i>Alnus glutinosa</i>
	Willow	<i>Salix cinerea</i> / <i>Salix caprea</i>
	Poplar	<i>Populus tremula</i>
	Sessile Oak	<i>Quercus petraea</i>
Canopy species	Pedunculate Oak	<i>Quercus robur</i>
	Birch	<i>Betula pubescens</i>
	Wild Cherry	<i>Sorbus aucuparia</i>
	Rowan	<i>Crataegus monogyna</i>
	Hawthorn	<i>Prunus spinosa</i>
	Blackthorn	<i>Ulex europaeus</i>
	Gorse	<i>Corylus avellana</i>
	Hazel	<i>Ilex aquifolium</i>
Understorey	Holly	




Construction Phase



Operation Phase



Cleient / Client:




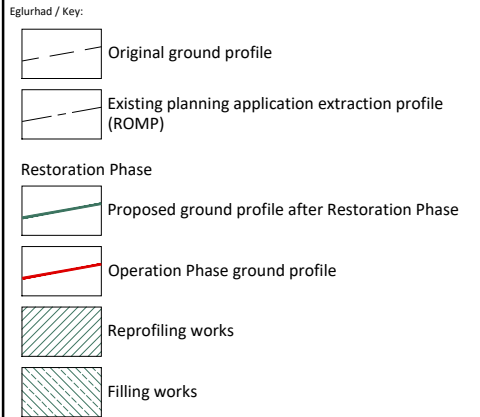
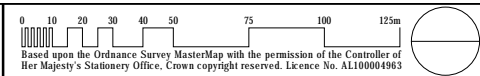
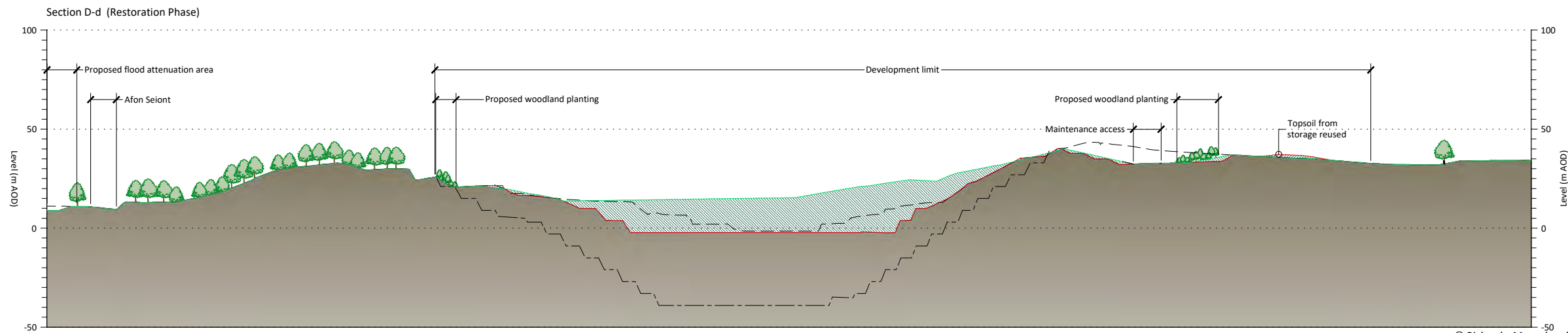
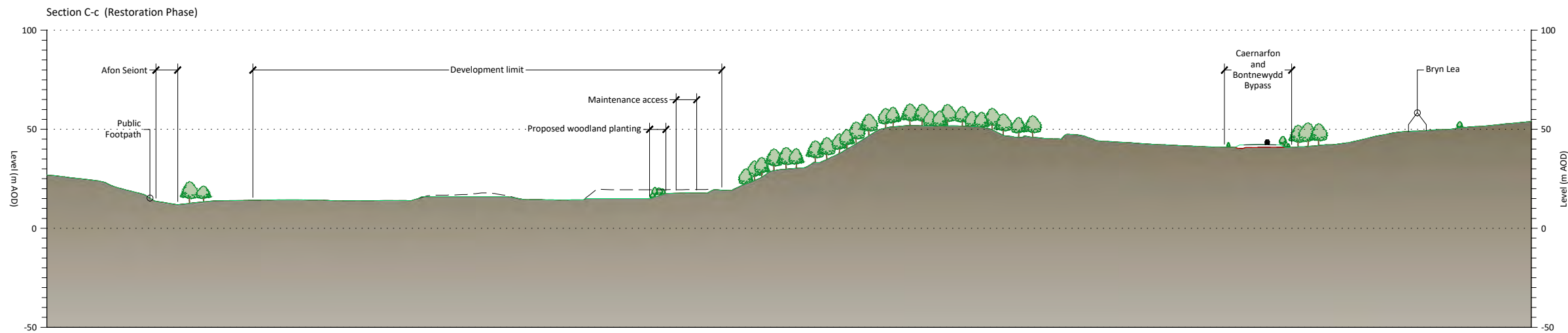
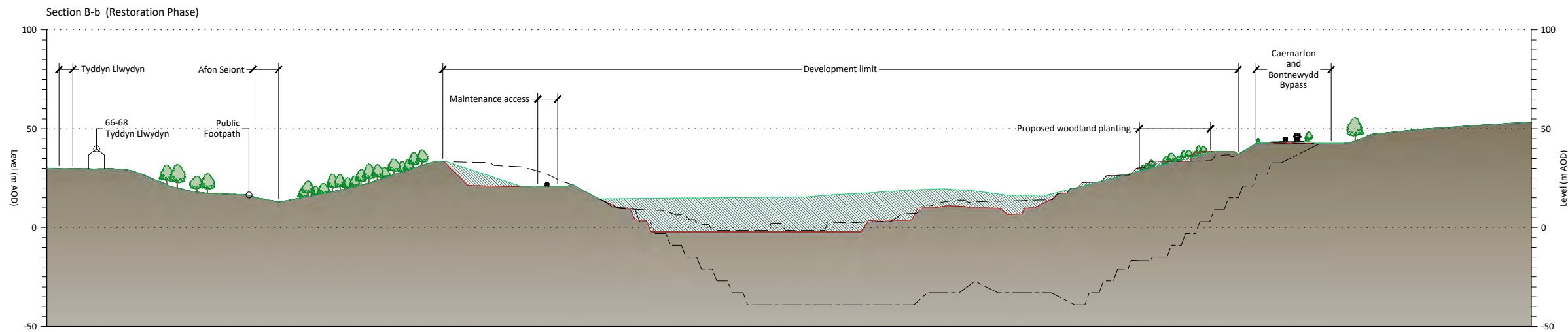
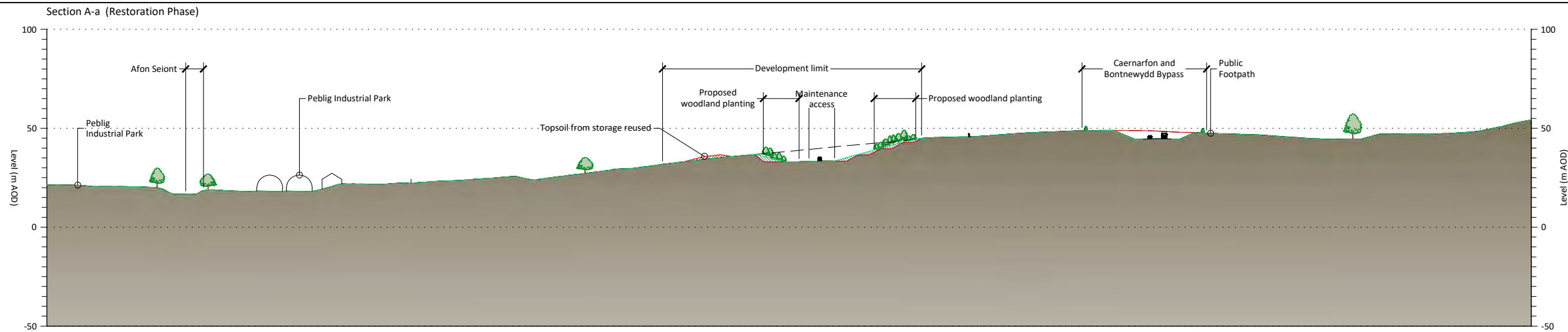
Enw project / Project name:
**ENGINEERING WORKS AND USE OF LAND
RELATING TO THE CONSTRUCTION OF THE
PROPOSED CAERNARFON AND BONTNEWYDD
BYPASS AND EXISTING MINERALS PERMISSION**

Tetl lluniad / Drawing title:
**Sections Through Quarry:
Construction/Operation Phases**

Darparwyd gan / Prepared by:
**RICHARDS
MOOREHEAD & LAING LTD**
55 Stryd Y Ffynnon, Rhuthun, Sir Ddinbych, LL15 1AF.
55 Well Street, Ruthin, Denbighshire, LL15 1AF, UK.
Rhif Ffôn/Tel: +44 (0)1824 704366, Ffacs/Fax: +44 (0)1824 705450,
e-bost/e-mail: rml@rmiconsult.com, Gwefan/Website: www.rmiconsult.com

Graddfa / Scale (A3): 1:2,500 @ A3	Dyddiad / Date: May 2016	Darlunwyd gan: Drawn by: RhE
		Gwlinwyd gan: Checked by: SWJ
		Cywiad: Revision: 03

Figure 2.7



Enw project / Project name:
**ENGINEERING WORKS AND USE OF LAND
RELATING TO THE CONSTRUCTION OF THE
PROPOSED CAERNARFON AND BONTNEWYDD
BYPASS AND EXISTING MINERALS PERMISSION**

Teylffiluniad / Drawing title:
**Sections Through Quarry
Restoration Phase**

Darparwyd gan / Prepared by:
**RICHARDS
MOOREHEAD & LAING LTD**

55 Stryd Y Ffynnon, Rhuthun, Sir Ddinbych, LL15 1AF.
55 Well Street, Ruthin, Denbighshire, LL15 1AF, UK.
Rhif Ffôn/Tel: +44 (0)1824 704366, Ffacs/Fax: +44 (0)1824 705450,
e-bost/e-mail: rml@rmiconsult.com, Gwefan/Website: www.rmiconsult.com

Graddfa / Scale (A3): 1:2,500 @ A3	Dyddiad / Date: May 2016	Darlunwyd gan: Drawn by: RhE
		Gwirwyd gan: Checked by: SWJ
		Cywyriad: Revision: 03