


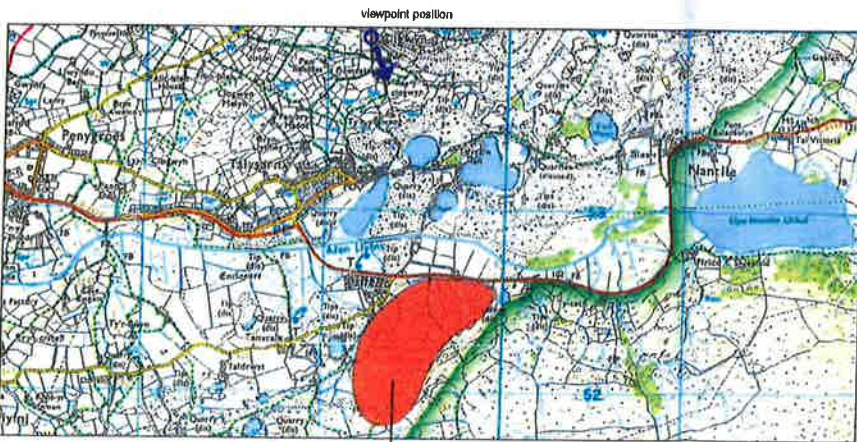
Appendix I

Photographic Views 4 and 5 Nantlle Valley Slate Quarries

NOTES: THIS DRAWING IS THE PROPERTY OF SLR CONSULTANTS LTD. IT IS TO BE USED ONLY FOR THE PROJECT AND SITE SPECIFICALLY IDENTIFIED. IT IS NOT TO BE REPRODUCED OR USED FOR ANY OTHER PROJECT WITHOUT THE WRITTEN PERMISSION OF SLR CONSULTANTS LTD.





Photograph 4 - View South to Nantlle Valley Slate Quarries from Cillgwyn Village



Location of Photographic Viewpoint

Indicative site area

By	JG	HH	05/09/11	Issued for Comment
Revision	By	CHK'd By	Date	Comments
 SLR SAILORS BETHEL HOWARD STREET NEWCASTLE UPON TYNE TYNE AND WEAR NE1 2PE T: 0191 261 1000 F: 0191 250 2346 www.slrconsulting.com				
Client				
Project TYN-Y-WEIRGLODDY TY MAWR CONSOLIDATION				
Drawing Title VIEW OF NANTLLE VALLEY SLATE QUARRIES FROM CILGWYN				
Scale NTS@A3		Date SEPTEMBER 2011		
Drawing Number		###		Rev/Issue
FOR COMMENT				



Photograph 5 - Nantlle Valley viewed from Gllgwyn Landfill Site