

#### Site Details:

226215 381132

**Client Ref:** Paperback\_Anglesey  
**Report Ref:** GS-4200979  
**Grid Ref:** 226293, 381193

**Map Name:** County Series

**Map date:** 1887

**Scale:** 1:10,560

**Printed at:** 1:10,560



Surveyed 1887  
 Revised 1887  
 Edition N/A  
 Copyright N/A  
 Levelled N/A

Surveyed 1887  
 Revised 1887  
 Edition N/A  
 Copyright N/A  
 Levelled N/A

Surveyed 1887  
 Revised 1887  
 Edition N/A  
 Copyright N/A  
 Levelled N/A

Surveyed 1887  
 Revised 1887  
 Edition N/A  
 Copyright N/A  
 Levelled N/A

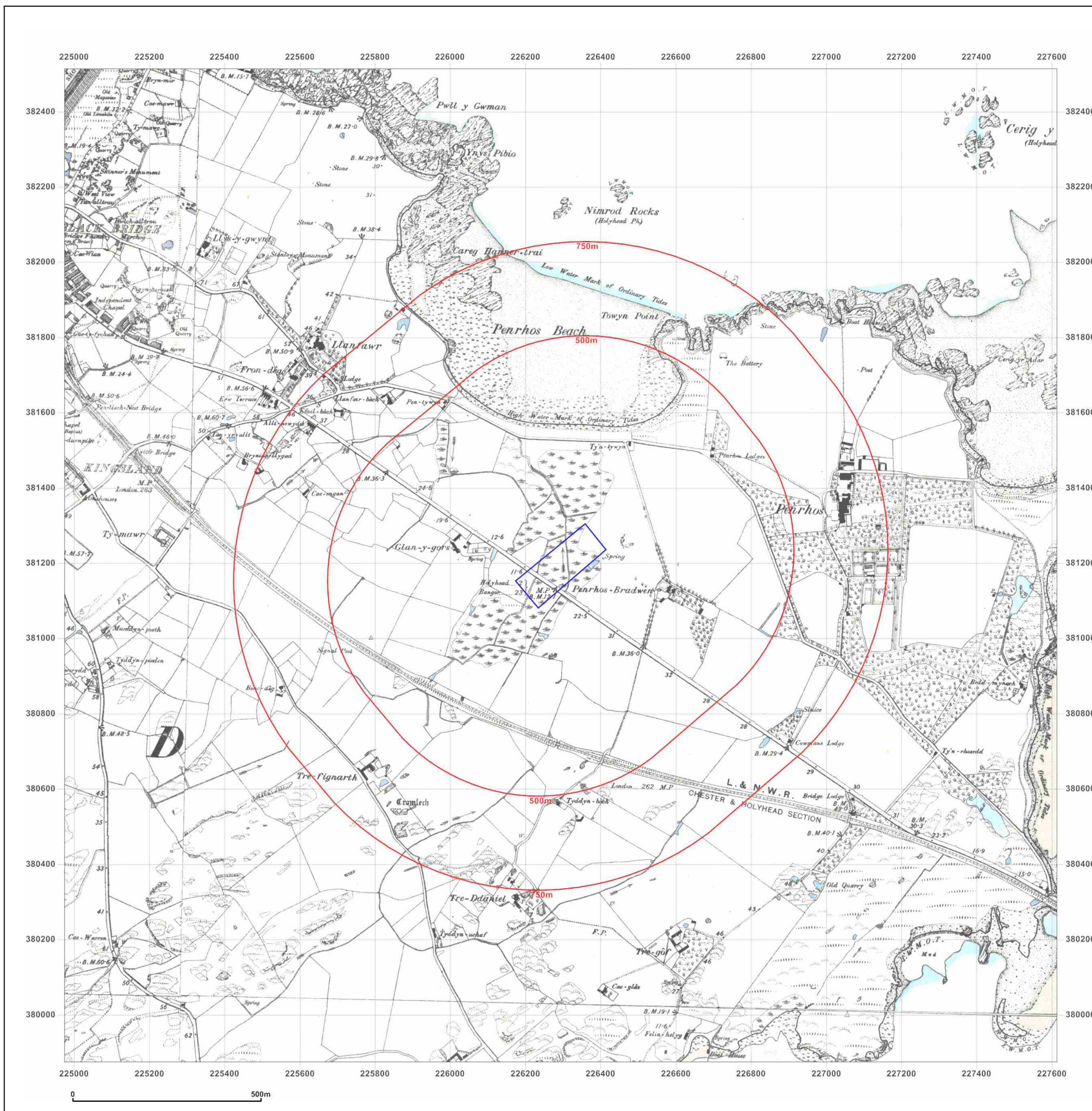


Produced by  
 Groundsure Insights  
 T: 08444 159000  
 E: [info@groundsure.com](mailto:info@groundsure.com)  
 W: [www.groundsure.com](http://www.groundsure.com)

© Crown copyright and database rights 2015 Ordnance Survey 100035207

Production date: 22 August 2017

To view map legend click here [Legend](#)





#### Site Details:

226215 381132

**Client Ref:** Paperback\_Anglesey  
**Report Ref:** GS-4200979  
**Grid Ref:** 226293, 381193

**Map Name:** County Series

**Map date:** 1899

**Scale:** 1:10,560

**Printed at:** 1:10,560



Surveyed N/A  
 Revised N/A  
 Edition N/A  
 Copyright N/A  
 Levelled N/A

Surveyed 1887  
 Revised 1899  
 Edition N/A  
 Copyright N/A  
 Levelled N/A

Surveyed N/A  
 Revised N/A  
 Edition N/A  
 Copyright N/A  
 Levelled N/A

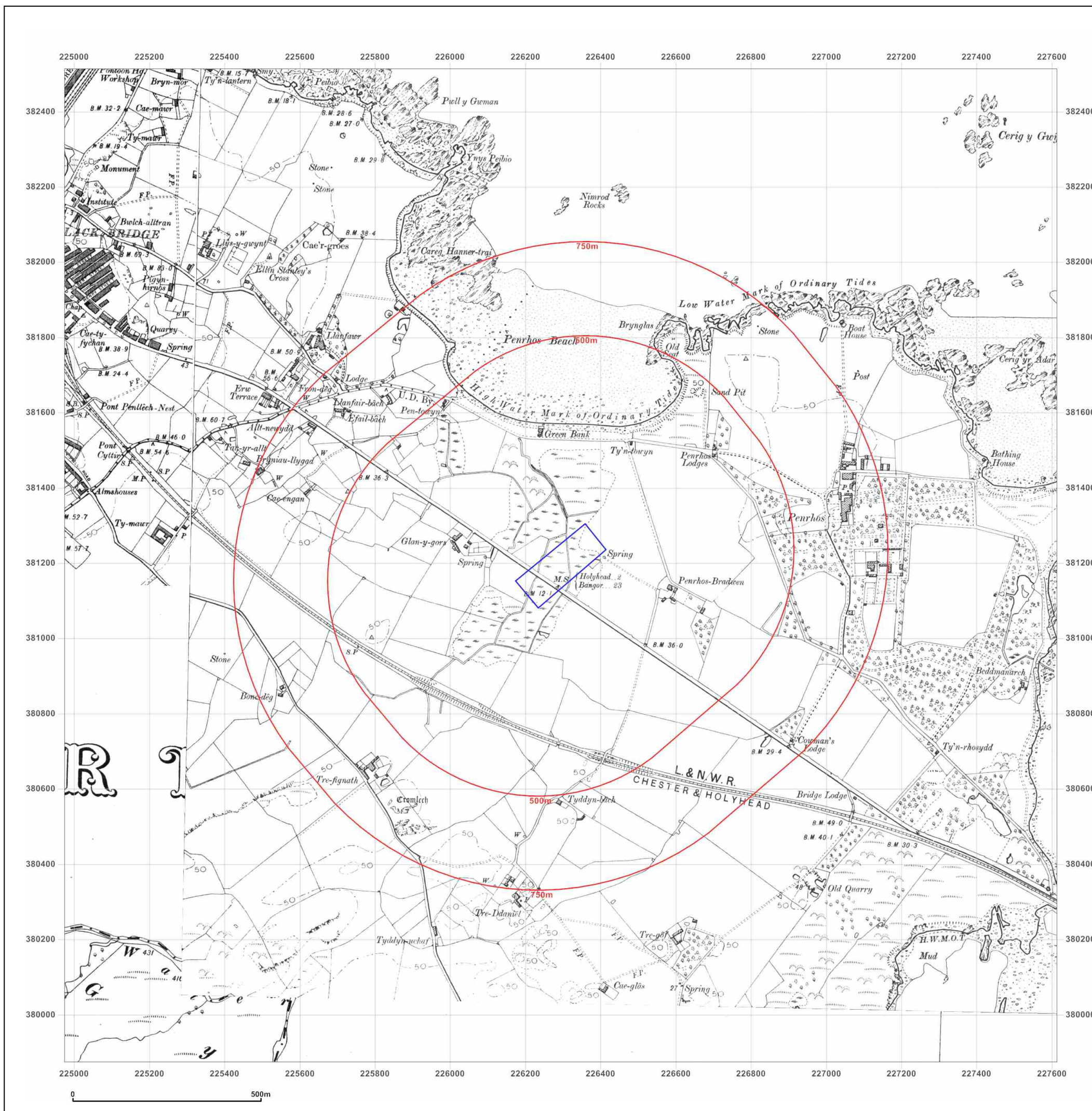


Produced by  
 Groundsure Insights  
 T: 08444 159000  
 E: [info@groundsure.com](mailto:info@groundsure.com)  
 W: [www.groundsure.com](http://www.groundsure.com)

© Crown copyright and database rights 2015 Ordnance Survey 100035207

Production date: 22 August 2017

To view map legend click here [Legend](#)





#### Site Details:

226215 381132

**Client Ref:** Paperback\_Anglesey  
**Report Ref:** GS-4200979  
**Grid Ref:** 226293, 381193

**Map Name:** County Series

**Map date:** 1923-1926

**Scale:** 1:10,560

**Printed at:** 1:10,560



Surveyed 1887  
 Revised 1923  
 Edition N/A  
 Copyright N/A  
 Levelled N/A

Surveyed 1887  
 Revised 1926  
 Edition 1926  
 Copyright N/A  
 Levelled N/A

Surveyed 1887  
 Revised 1926  
 Edition 1926  
 Copyright N/A  
 Levelled N/A

Surveyed 1887  
 Revised 1926  
 Edition 1926  
 Copyright N/A  
 Levelled N/A

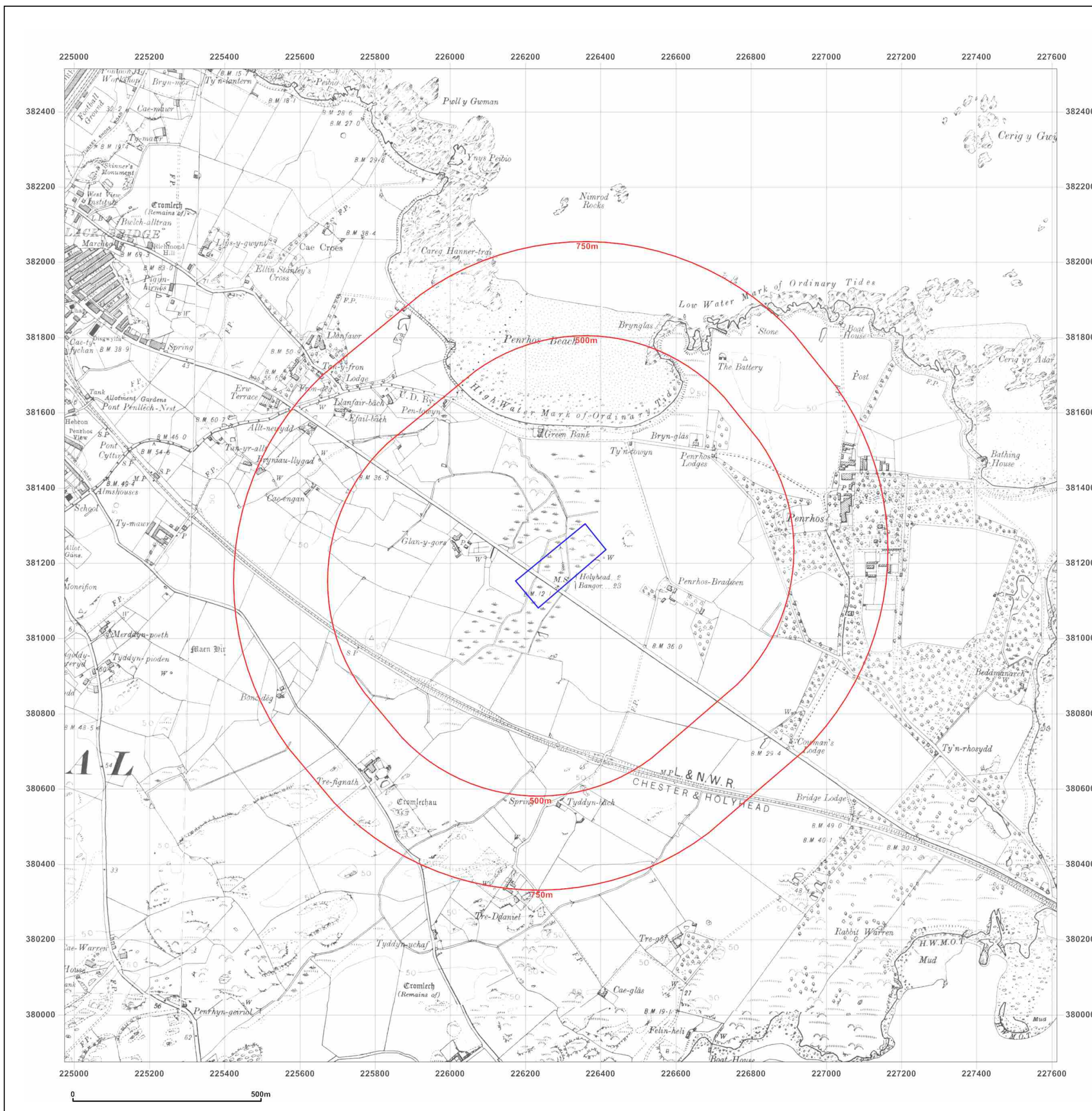


Produced by  
 Groundsure Insights  
 T: 08444 159000  
 E: [info@groundsure.com](mailto:info@groundsure.com)  
 W: [www.groundsure.com](http://www.groundsure.com)

© Crown copyright and database rights 2015 Ordnance Survey 100035207

Production date: 22 August 2017

To view map legend click here [Legend](#)





Site Details:

226215 381132

Client Ref: Paperback\_Anglesey  
Report Ref: GS-4200979  
Grid Ref: 226293, 381193

Map Name: County Series

Map date: 1949

Scale: 1:10,560

Printed at: 1:10,560



Surveyed 1887  
Revised 1949  
Edition N/A  
Copyright N/A  
Levelled N/A

Surveyed 1887  
Revised 1949  
Edition N/A  
Copyright N/A  
Levelled N/A

Surveyed 1887  
Revised 1949  
Edition N/A  
Copyright N/A  
Levelled N/A

Surveyed 1887  
Revised 1949  
Edition N/A  
Copyright N/A  
Levelled N/A

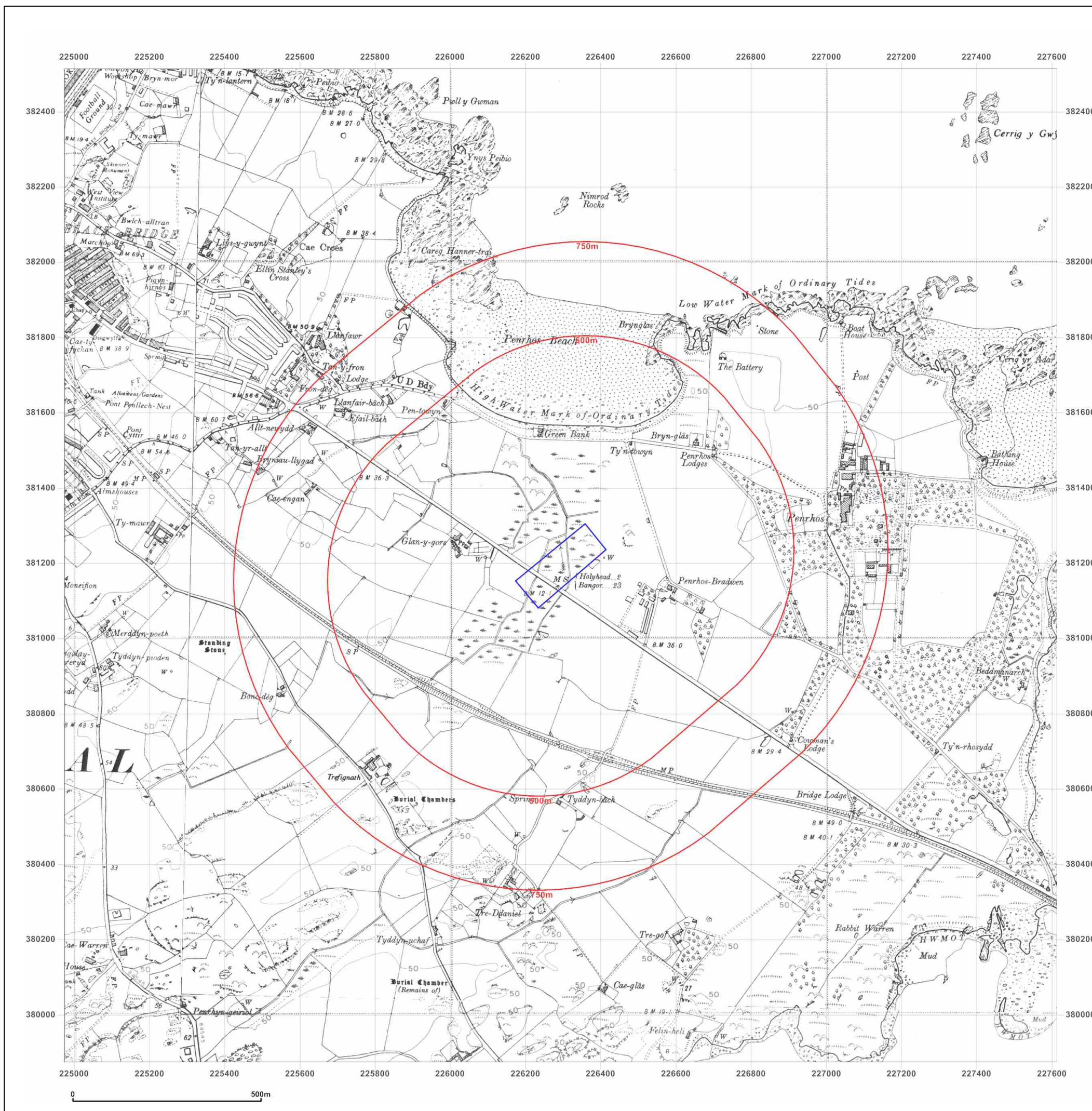


Produced by  
Groundsure Insights  
T: 08444 159000  
E: [info@groundsure.com](mailto:info@groundsure.com)  
W: [www.groundsure.com](http://www.groundsure.com)

© Crown copyright and database rights 2015 Ordnance Survey 100035207

Production date: 22 August 2017

To view map legend click here [Legend](#)





#### Site Details:

226215 381132

**Client Ref:** Paperback\_Anglesey  
**Report Ref:** GS-4200979  
**Grid Ref:** 226293, 381193

**Map Name:** Provisional

**Map date:** 1959

**Scale:** 1:10,560

**Printed at:** 1:10,560



Surveyed 1959  
 Revised 1959  
 Edition N/A  
 Copyright N/A  
 Levelled N/A

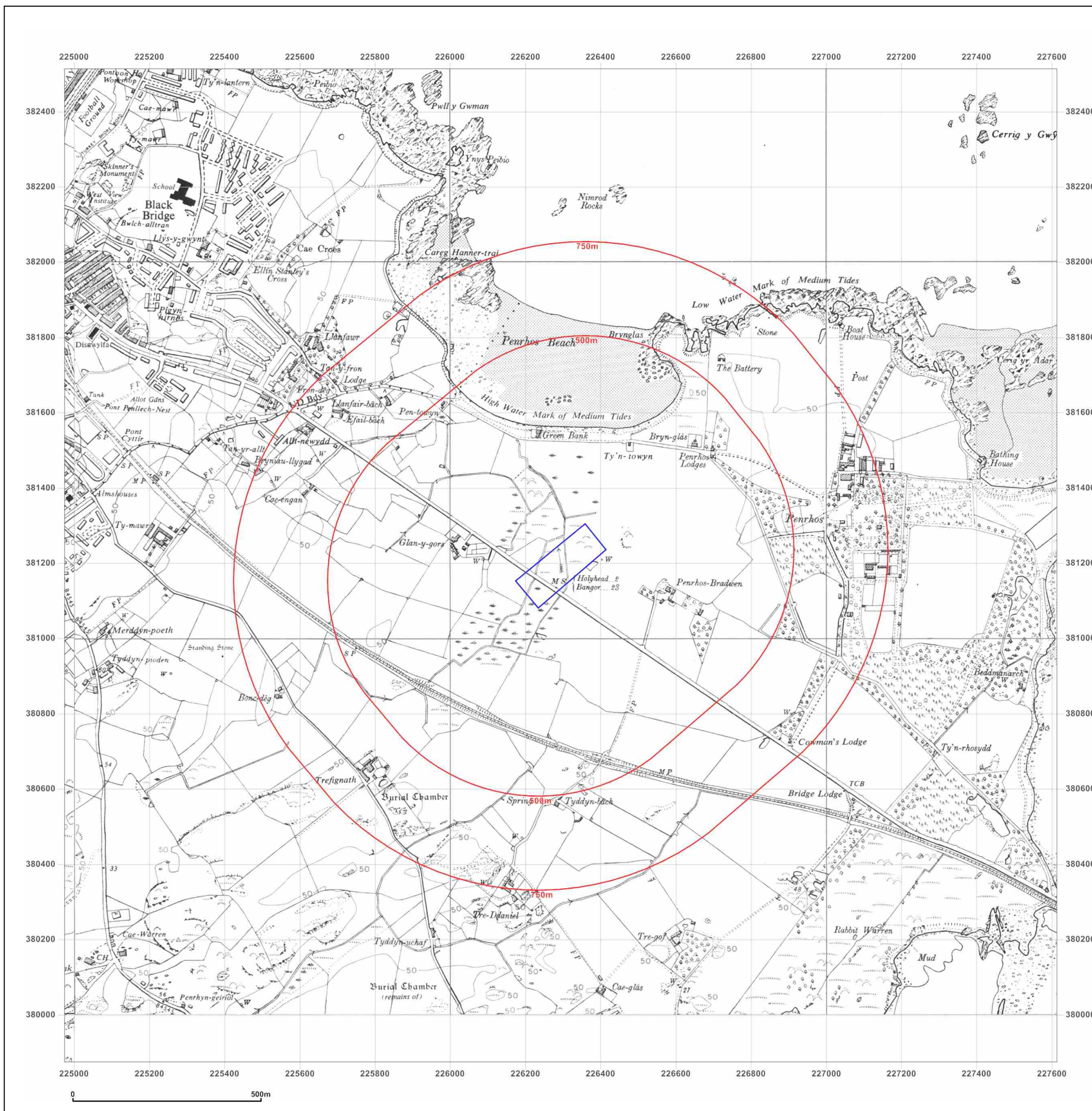


Produced by  
 Groundsure Insights  
 T: 08444 159000  
 E: [info@groundsure.com](mailto:info@groundsure.com)  
 W: [www.groundsure.com](http://www.groundsure.com)

© Crown copyright and database rights 2015 Ordnance Survey 100035207

Production date: 22 August 2017

To view map legend click here [Legend](#)





#### Site Details:

226215 381132

**Client Ref:** Paperback\_Anglesey  
**Report Ref:** GS-4200979  
**Grid Ref:** 226293, 381193

**Map Name:** National Grid

**Map date:** 1975-1979

**Scale:** 1:10,000

**Printed at:** 1:10,000



Surveyed 1973  
 Revised 1978  
 Edition N/A  
 Copyright 1979  
 Levelled 1973

Surveyed 1968  
 Revised 1975  
 Edition N/A  
 Copyright 1975  
 Levelled 1972

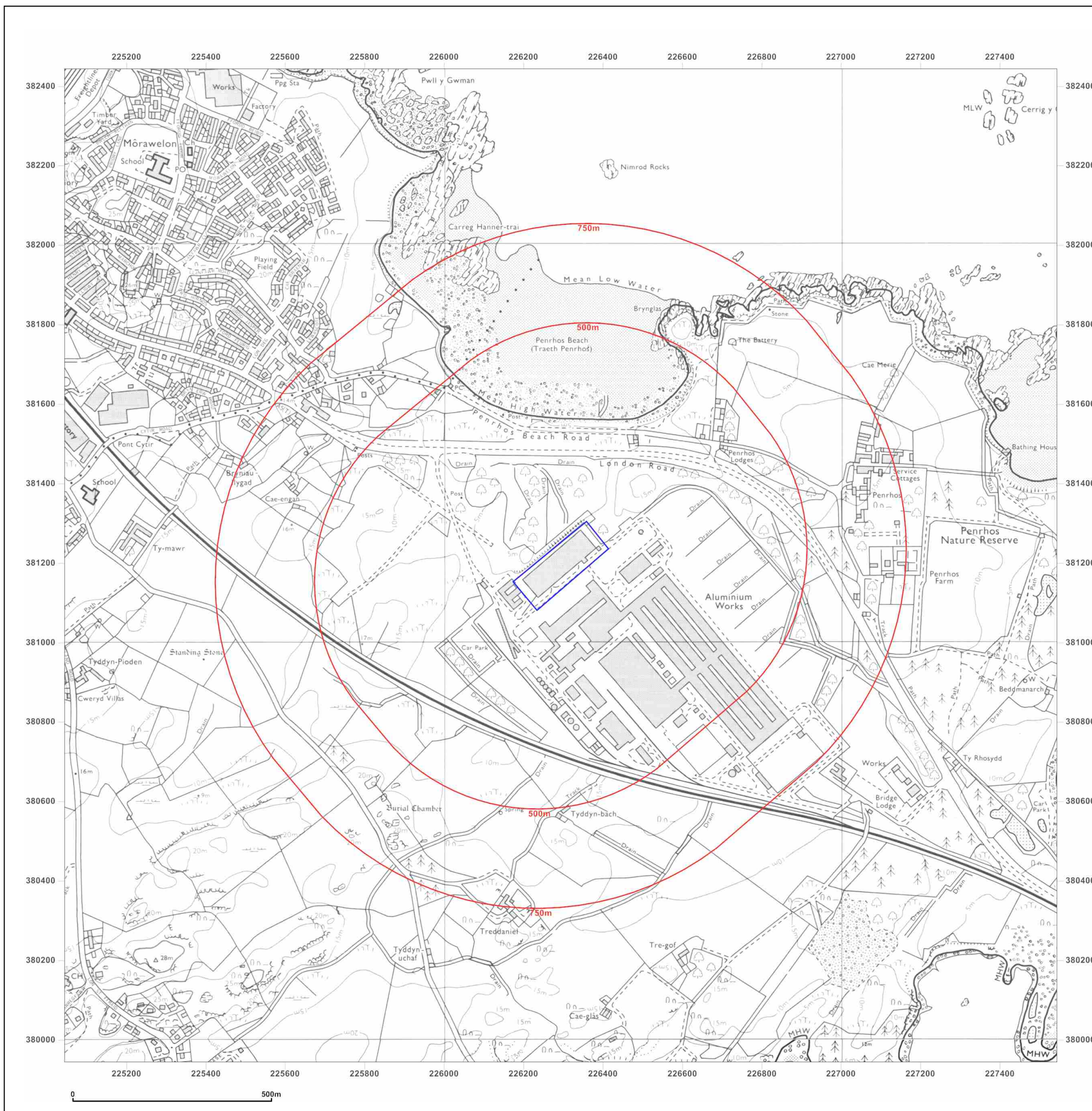


Produced by  
 Groundsure Insights  
 T: 08444 159000  
 E: [info@groundsure.com](mailto:info@groundsure.com)  
 W: [www.groundsure.com](http://www.groundsure.com)

© Crown copyright and database rights 2015 Ordnance Survey 100035207

Production date: 22 August 2017

To view map legend click here [Legend](#)





#### Site Details:

226215 381132

**Client Ref:** Paperback\_Anglesey  
**Report Ref:** GS-4200979  
**Grid Ref:** 226293, 381193

**Map Name:** 1:10,000 Raster

**Map date:** 2002

**Scale:** 1:10,000

**Printed at:** 1:10,000



2002



Produced by  
 Groundsure Insights  
 T: 08444 159000  
 E: [info@groundsure.com](mailto:info@groundsure.com)  
 W: [www.groundsure.com](http://www.groundsure.com)

© Crown copyright and database rights 2015 Ordnance Survey 100035207

Production date: 22 August 2017

To view map legend click here [Legend](#)





#### Site Details:

226215 381132

**Client Ref:** Paperback\_Anglesey  
**Report Ref:** GS-4200979  
**Grid Ref:** 226293, 381193

**Map Name:** National Grid

**Map date:** 2010

**Scale:** 1:10,000

**Printed at:** 1:10,000



2010



Produced by  
 Groundsure Insights  
 T: 08444 159000  
 E: [info@groundsure.com](mailto:info@groundsure.com)  
 W: [www.groundsure.com](http://www.groundsure.com)

© Crown copyright and database rights 2015 Ordnance Survey 100035207

Production date: 22 August 2017

To view map legend click here [Legend](#)





#### Site Details:

226215 381132

**Client Ref:** Paperback\_Anglesey  
**Report Ref:** GS-4200979  
**Grid Ref:** 226293, 381193

**Map Name:** National Grid

**Map date:** 2014

**Scale:** 1:10,000

**Printed at:** 1:10,000



2014



Produced by  
 Groundsure Insights  
 T: 08444 159000  
 E: [info@groundsure.com](mailto:info@groundsure.com)  
 W: [www.groundsure.com](http://www.groundsure.com)

© Crown copyright and database rights 2015 Ordnance Survey 100035207

Production date: 22 August 2017

To view map legend click here [Legend](#)

