

#### Site Details:

226215 381132

**Client Ref:** Paperback\_Anglesey  
**Report Ref:** GS-4200979  
**Grid Ref:** 226293, 381193

**Map Name:** County Series

**Map date:** 1889

**Scale:** 1:2,500

**Printed at:** 1:2,500



Surveyed 1889  
 Revised 1889  
 Edition N/A  
 Copyright N/A  
 Levelled N/A

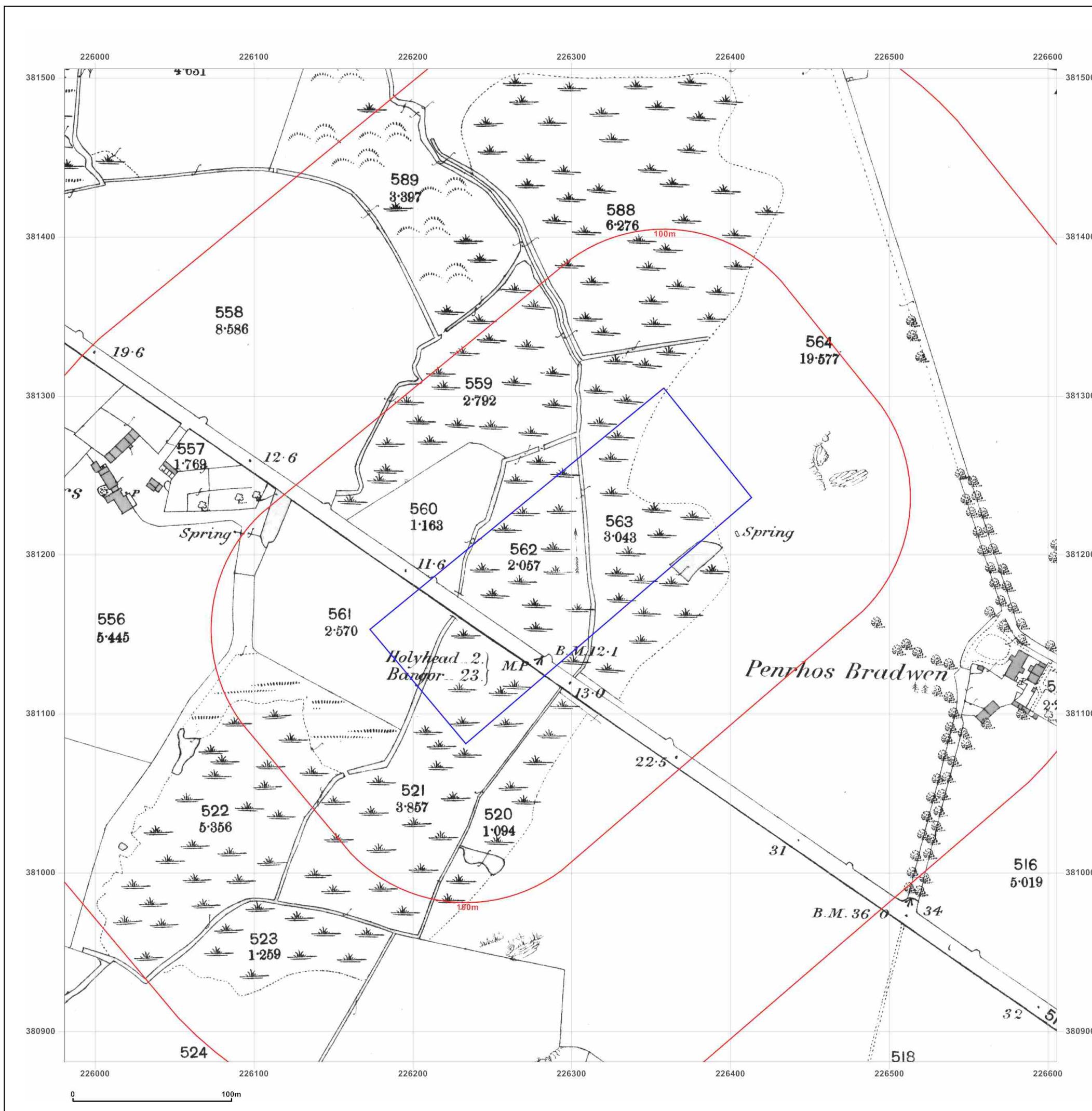


Produced by  
 Groundsure Insights  
 T: 08444 159000  
 E: [info@groundsure.com](mailto:info@groundsure.com)  
 W: [www.groundsure.com](http://www.groundsure.com)

© Crown copyright and database rights 2015 Ordnance Survey 100035207

Production date: 22 August 2017

To view map legend click here [Legend](#)



#### Site Details:

226215 381132

**Client Ref:** Paperback\_Anglesey  
**Report Ref:** GS-4200979  
**Grid Ref:** 226293, 381193

**Map Name:** County Series

**Map date:** 1900

**Scale:** 1:2,500

**Printed at:** 1:2,500



Surveyed 1900  
 Revised 1900  
 Edition N/A  
 Copyright N/A  
 Levelled N/A

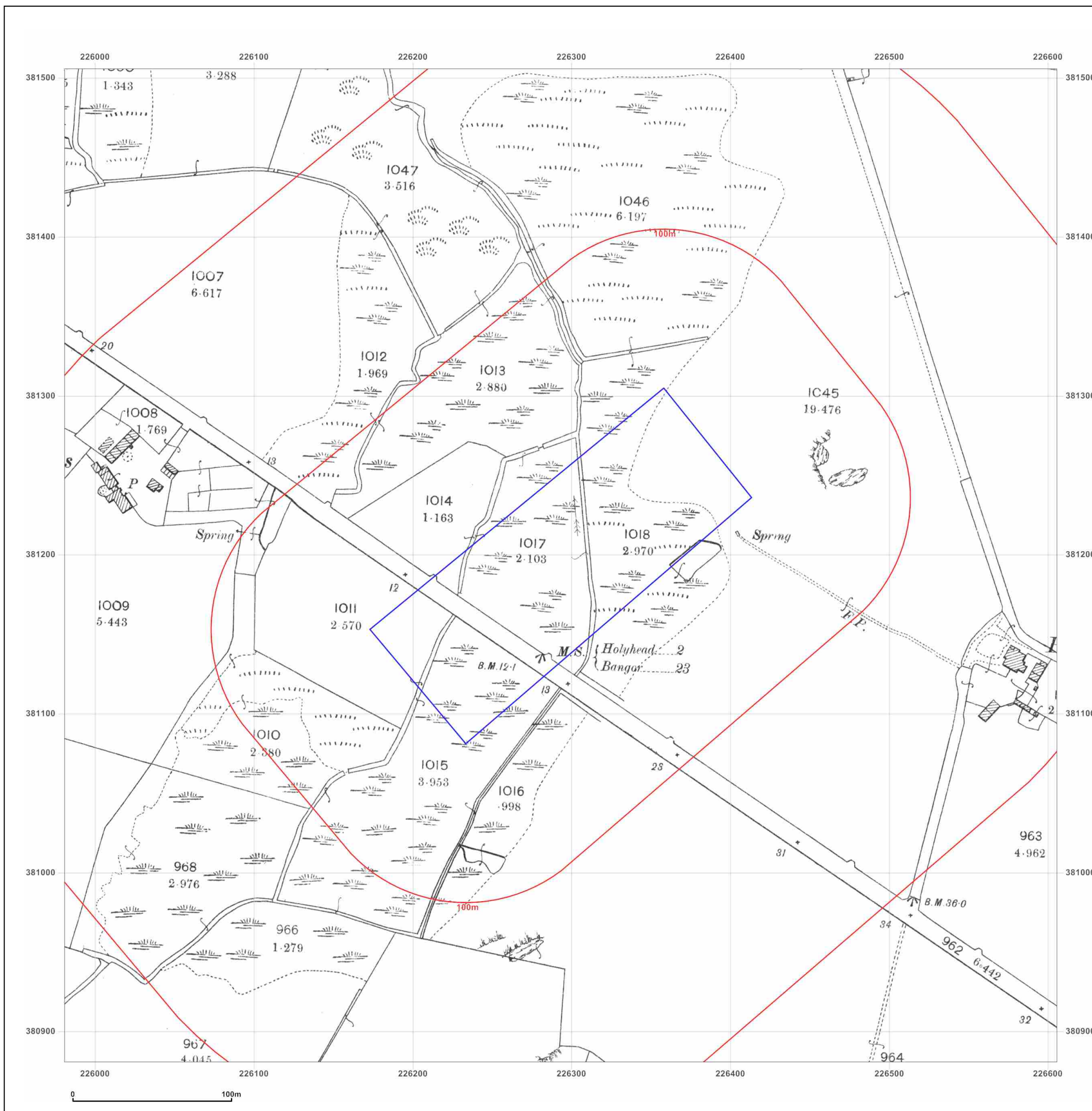


Produced by  
 Groundsure Insights  
 T: 08444 159000  
 E: [info@groundsure.com](mailto:info@groundsure.com)  
 W: [www.groundsure.com](http://www.groundsure.com)

© Crown copyright and database rights 2015 Ordnance Survey 100035207

Production date: 22 August 2017

To view map legend click here [Legend](#)





#### Site Details:

226215 381132

**Client Ref:** Paperback\_Anglesey  
**Report Ref:** GS-4200979  
**Grid Ref:** 226293, 381193

**Map Name:** County Series

**Map date:** 1924

**Scale:** 1:2,500

**Printed at:** 1:2,500



Surveyed 1924  
 Revised 1924  
 Edition N/A  
 Copyright N/A  
 Levelled N/A

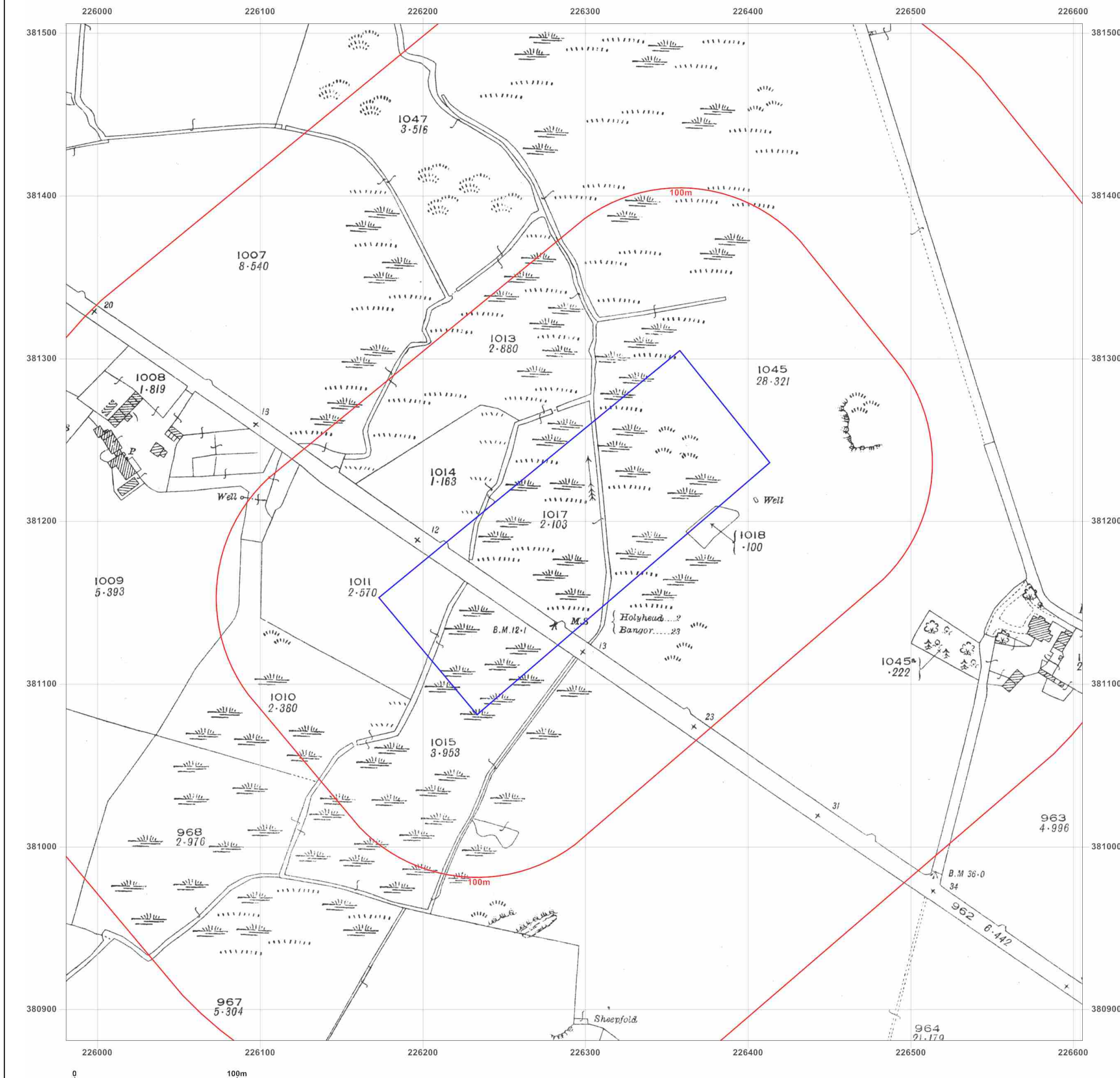


Produced by  
 Groundsure Insights  
 T: 08444 159000  
 E: [info@groundsure.com](mailto:info@groundsure.com)  
 W: [www.groundsure.com](http://www.groundsure.com)

© Crown copyright and database rights 2015 Ordnance Survey 100035207

Production date: 22 August 2017

To view map legend click here [Legend](#)





#### Site Details:

226215 381132

**Client Ref:** Paperback\_Anglesey  
**Report Ref:** GS-4200979  
**Grid Ref:** 226293, 381193

**Map Name:** National Grid

**Map date:** 1968-1973

**Scale:** 1:2,500

**Printed at:** 1:2,500



Surveyed N/A  
 Revised N/A  
 Edition N/A  
 Copyright N/A  
 Levelled N/A

Surveyed 1973  
 Revised 1973  
 Edition N/A  
 Copyright 1974  
 Levelled 1955

Surveyed N/A  
 Revised N/A  
 Edition N/A  
 Copyright N/A  
 Levelled N/A

Surveyed 1973  
 Revised 1973  
 Edition N/A  
 Copyright 1974  
 Levelled 1961

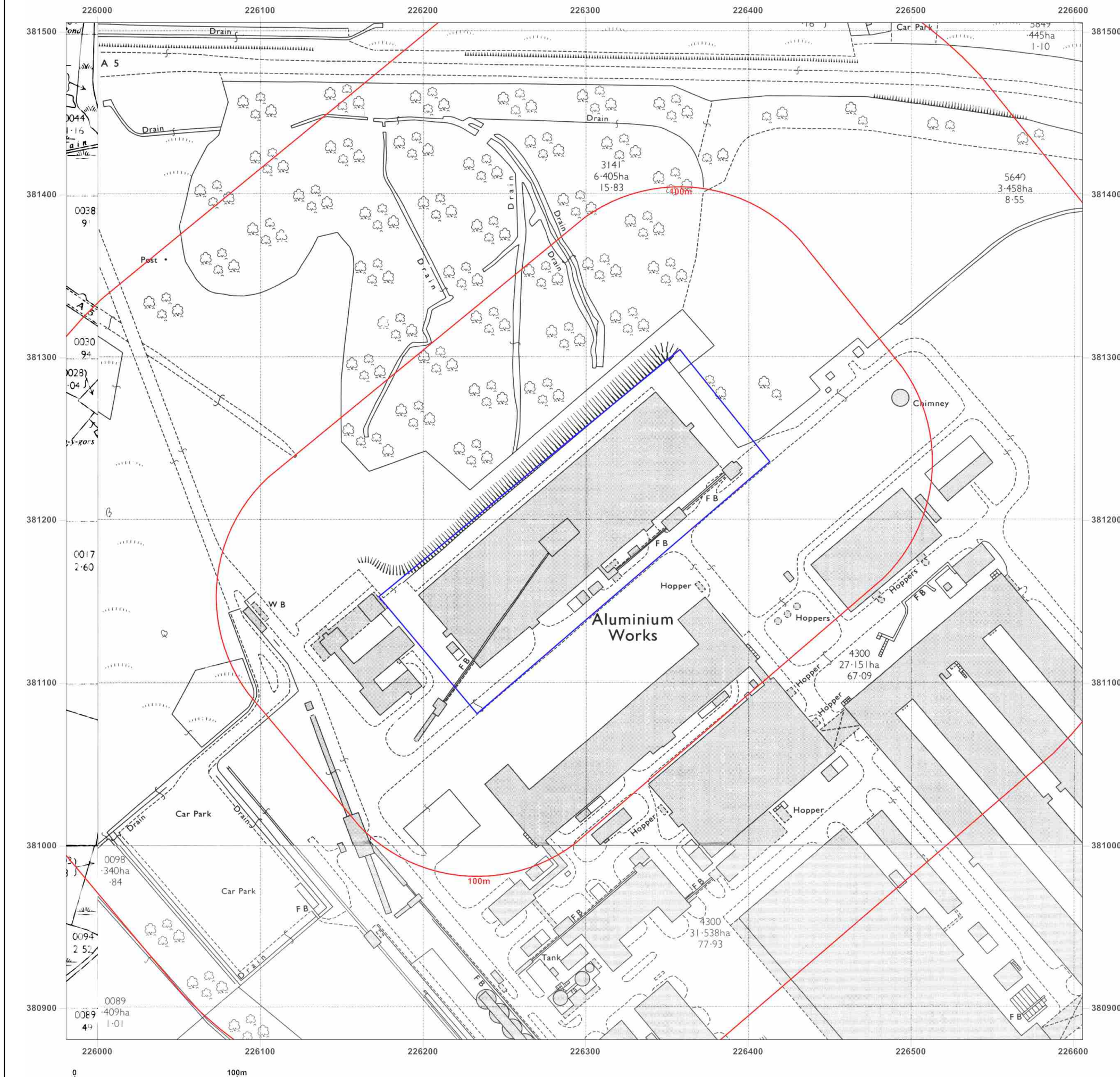


Produced by  
 Groundsure Insights  
 T: 08444 159000  
 E: [info@groundsure.com](mailto:info@groundsure.com)  
 W: [www.groundsure.com](http://www.groundsure.com)

© Crown copyright and database rights 2015 Ordnance Survey 100035207

Production date: 22 August 2017

To view map legend click here [Legend](#)





#### Site Details:

226215 381132

**Client Ref:** Paperback\_Anglesey  
**Report Ref:** GS-4200979  
**Grid Ref:** 226293, 381193

**Map Name:** National Grid

**Map date:** 1974-1977

**Scale:** 1:2,500

**Printed at:** 1:2,500



Surveyed N/A  
 Revised N/A  
 Edition N/A  
 Copyright N/A  
 Levelled N/A

Surveyed N/A  
 Revised N/A  
 Edition N/A  
 Copyright N/A  
 Levelled N/A

Surveyed N/A  
 Revised N/A  
 Edition N/A  
 Copyright N/A  
 Levelled N/A

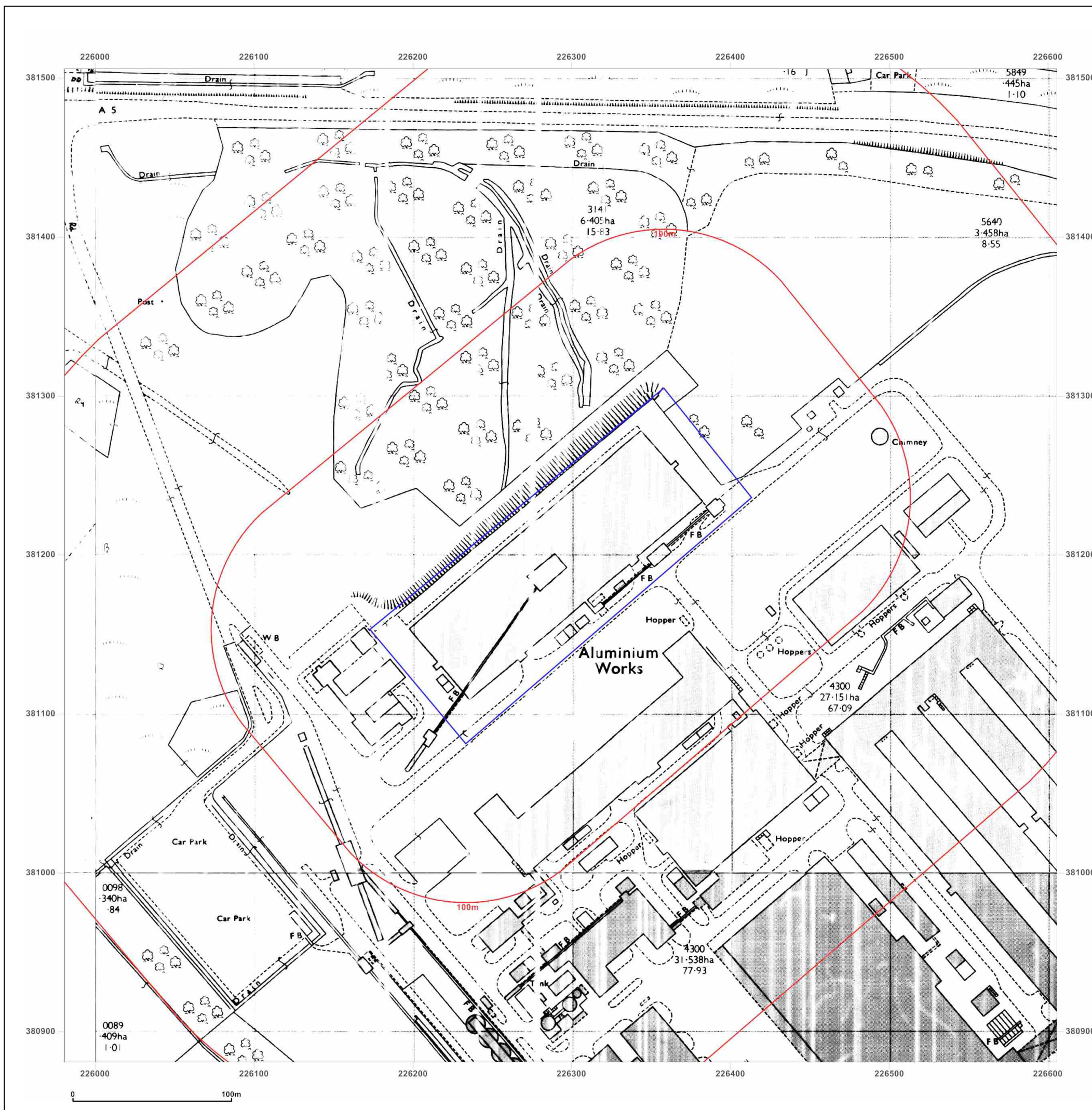


Produced by  
 Groundsure Insights  
 T: 08444 159000  
 E: [info@groundsure.com](mailto:info@groundsure.com)  
 W: [www.groundsure.com](http://www.groundsure.com)

© Crown copyright and database rights 2015 Ordnance Survey 100035207

Production date: 22 August 2017

To view map legend click here [Legend](#)





#### Site Details:

226215 381132

**Client Ref:** Paperback\_Anglesey  
**Report Ref:** GS-4200979  
**Grid Ref:** 226293, 381193

**Map Name:** National Grid

**Map date:** 1995

**Scale:** 1:2,500

**Printed at:** 1:2,500



Surveyed N/A  
 Revised N/A  
 Edition N/A  
 Copyright 1995  
 Levelled N/A

Surveyed N/A  
 Revised N/A  
 Edition N/A  
 Copyright 1995  
 Levelled N/A

Surveyed N/A  
 Revised N/A  
 Edition N/A  
 Copyright 1995  
 Levelled N/A

Surveyed N/A  
 Revised N/A  
 Edition N/A  
 Copyright 1995  
 Levelled N/A



Produced by  
 Groundsure Insights  
 T: 08444 159000  
 E: [info@groundsure.com](mailto:info@groundsure.com)  
 W: [www.groundsure.com](http://www.groundsure.com)

© Crown copyright and database rights 2015 Ordnance Survey 100035207

Production date: 22 August 2017

To view map legend click here [Legend](#)

