

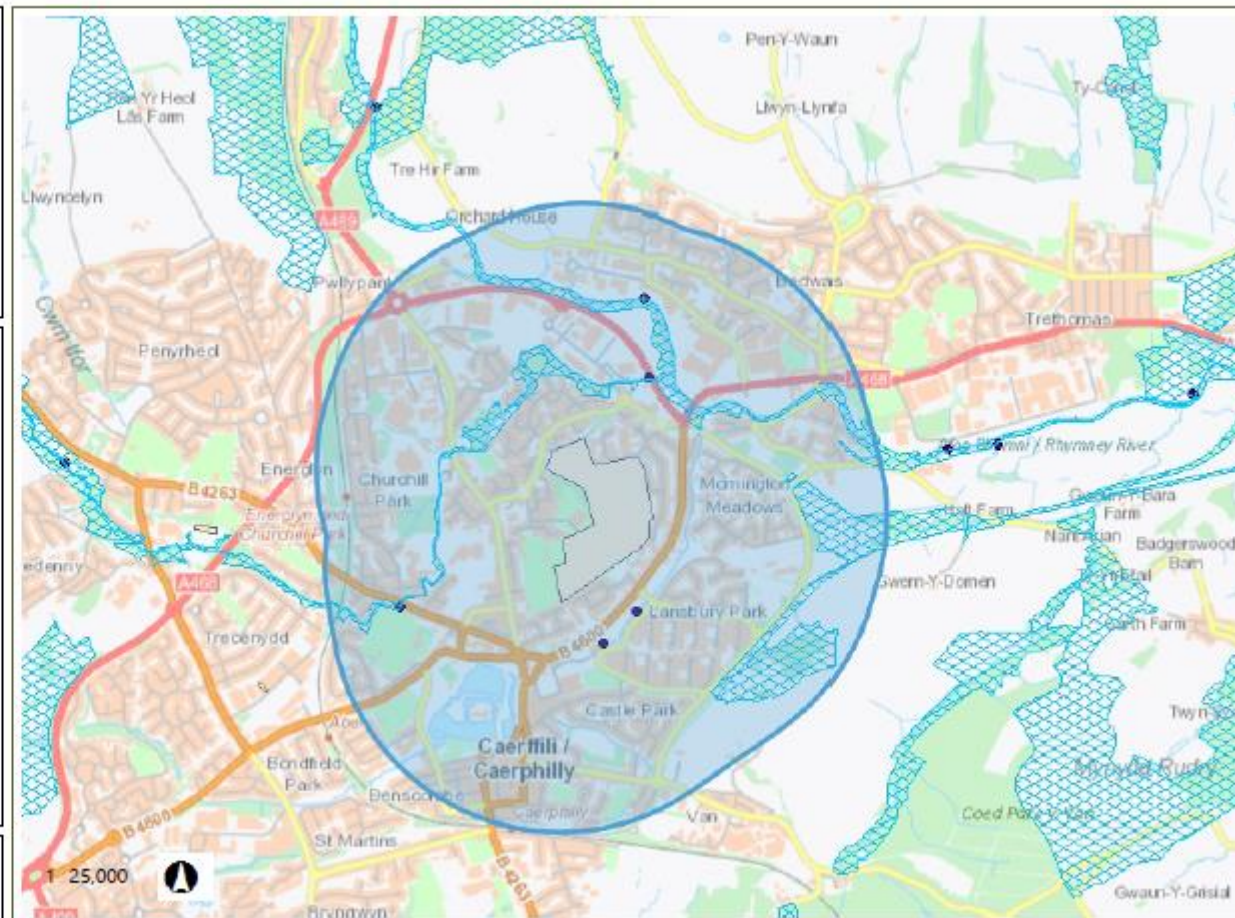
Local Wildlife Sites (SINC)s



Legend

- Local Wildlife Sites (SINC)s
- Permit Application Point**
 - Application
 - Permit
- Permit Application Line**
 - Application
 - Permit
- Permit Application Polygon**
 - Application
 - Permit

Notes



© Crown Copyright and database rights Ordnance Survey Natural Resources Wales, 100019746, 2015. © Haefflert y Goron a hael cronfa ddata Arddig Ordnance Cyfoeth Naturiol Cymru, 100019741, 2015. This map is a user generated raster output from an internet mapping service and is for reference only. Data layers that appear on this map may or may not be accurate, current, or otherwise reliable.



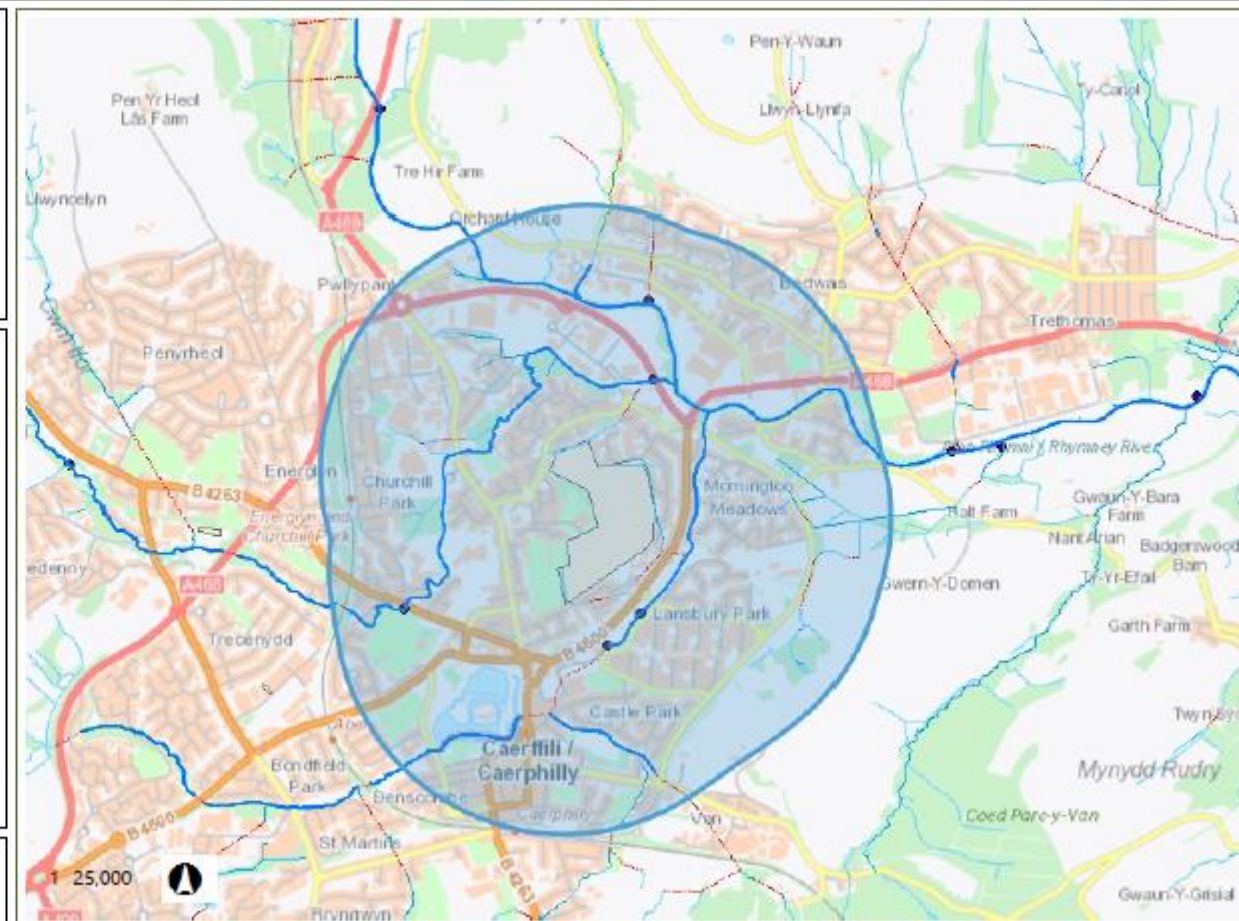
Detailed River Network

- Primary River
- Secondary River
- Tertiary River
- Lake / Reservoir
- Canal
- Canal Tunnel
- Extended Culvert
- Multiple Channel Culvert
- Underground River (Potential Sewer)
- Underground River (Inferred)
- Underground River (local knowledge)
- Undefined

Permit Application Point

- Application
- Permit

Notes



1.3	0	0.64	1.3 Kilometers
-----	---	------	----------------

British_National_Grid

© Crown Copyright and database rights Ordnance Survey Natural Resources Wales, 100019741, 2015. © Howfaint y Goron a hawl cwmni ddada Arrolwg Ordnance Cylbath Naturiol Cymru, 100019741, 2015. This map is a user generated static output from an internet mapping site and is for reference only. Data layers that appear on this map may or may not be accurate, current, or otherwise reliable.

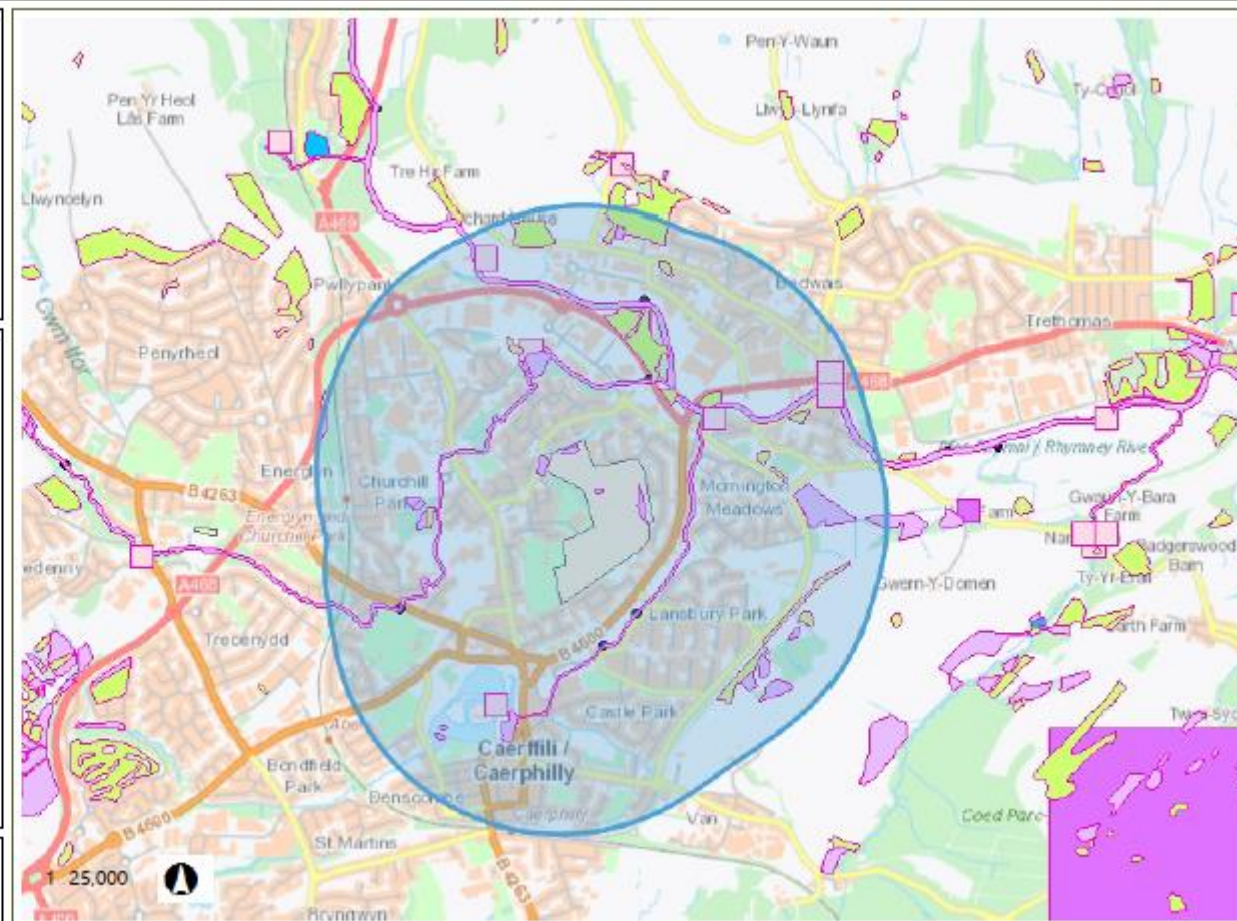


Legend

Protected Habitats for Permitting Screening

- Aquifer fed water bodies
- Blanket bog
- Coastal and floodplain grazing marsh
- Coastal saltmarsh
- Coastal sand dunes
- Deciduous woodland
- Fens
- Intertidal mudflats
- Lowland beech and yew woodland
- Lowland calcareous grassland
- Lowland dry acid grassland
- Lowland dry acid grassland and Lowland calcareous grassland
- Lowland heathland
- Lowland heathland and Purple moor grass
- Lowland meadows

Notes



1:25,000 0 0.64 1.3 Kilometers

British_National_Grid

© Crown Copyright and database rights: Ordnance Survey Natural Resources Wales, 100019741, 2015. © Haelthryn y Gorn: a hael cronfa ddata Arddig Ordnance Cyfoeth Naturiol Cymru, 100019741, 2015. This map is a user generated static output from an internet mapping site and is for reference only. Data layers that appear on this map may or may not be accurate, current, or otherwise reliable.



Legend

Ancient Woodland Inventory 2011

- Ancient Semi Natural Woodland
- Restored Ancient Woodland Site
- Plantation on Ancient Woodland Site
- Ancient Woodland Site of Unknown Category

Permit Application Point

- Application
- Permit

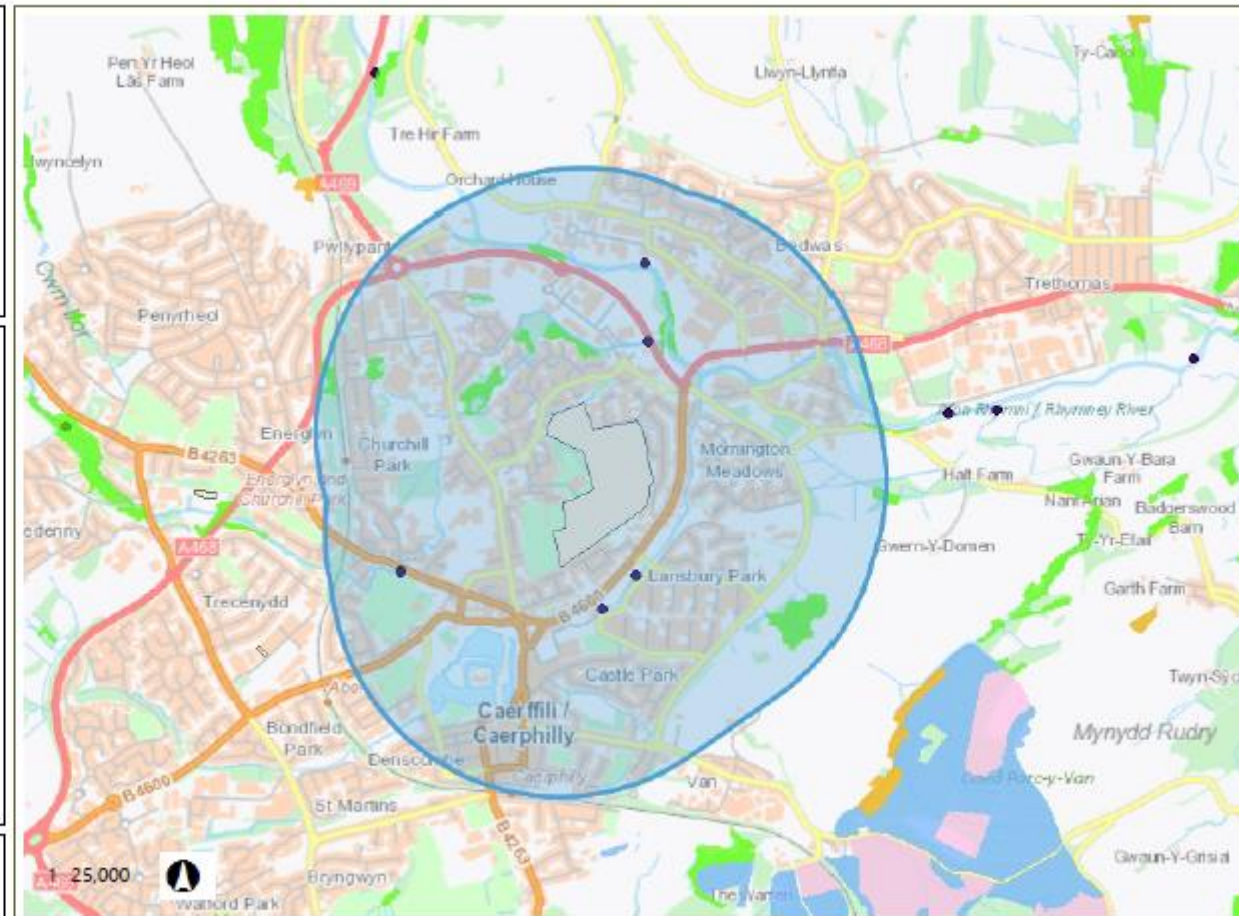
Permit Application Line

- Application
- Permit

Permit Application Polygon

- Application
- Permit

Notes



1.3 0 0.64 1.3 Kilometers

British_National_Grid

© Crown Copyright and database rights Ordnance Survey Natural Resources Wales, 100010741, 2015. © Heflwm y Goron
a hwl mwy o ddata Arddangos Cyfoeth Naturiol Cymru, 100010741, 2015. This map is a user generated static output
from an internet mapping site and is for reference only. Data layers that appear on this map may or may not be accurate,
current, or otherwise reliable.

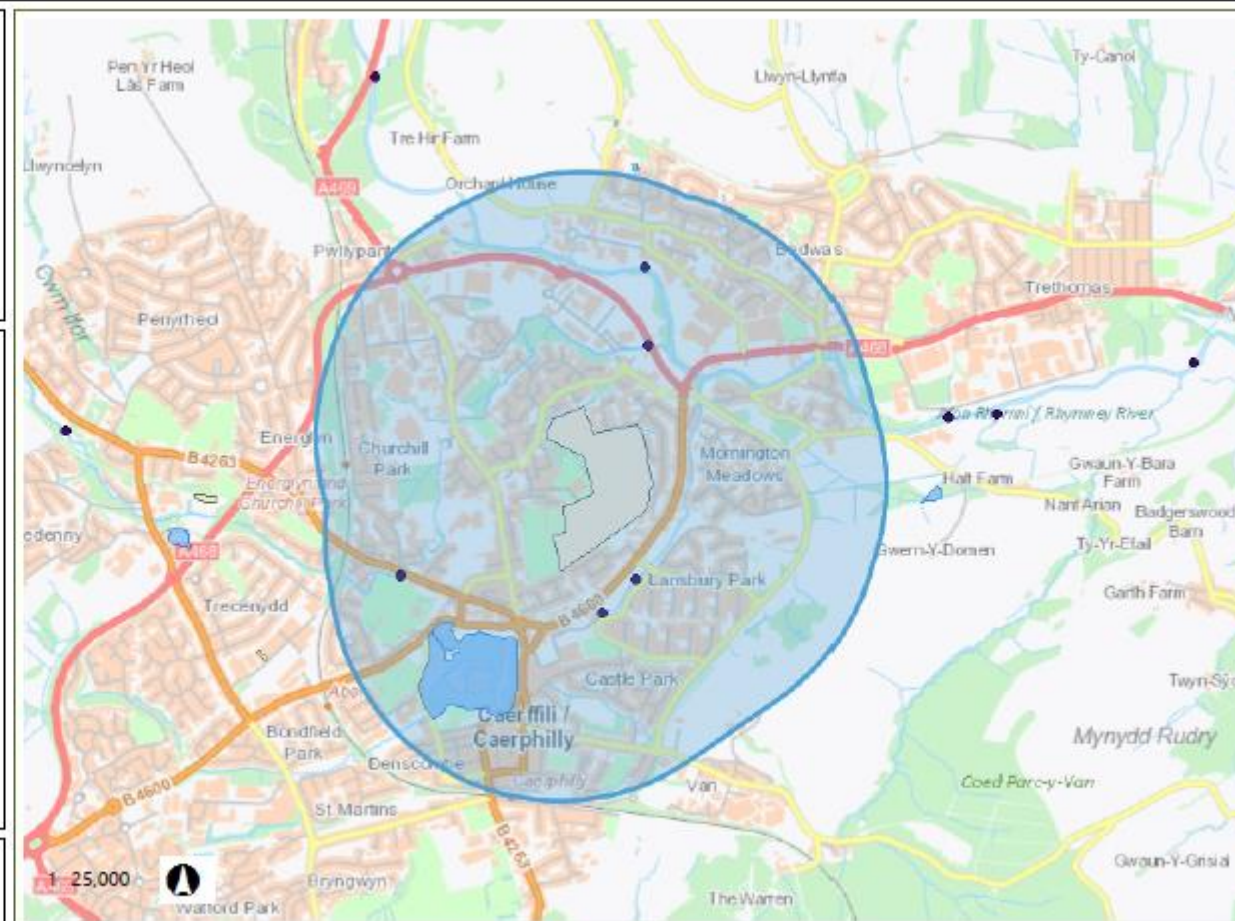
Schedule Ancient Monument



Legend

- Scheduled Ancient Monuments
- Permit Application Point**
 - Application
 - Permit
- Permit Application Line**
 - Application
 - Permit
- Permit Application Polygon**
 - Application
 - Permit

Notes



1.3 0 0.64 1.3 Kilometers
British_National_Grid

© Crown Copyright and database rights Ordnance Survey Natural Resources Wales, 100018741, 2015. © Hwffordd y Gorn
a hysbysu data Arddal Ordnance Cyfoeth Naturiol Cymru, 100018741, 2015. The map is a user generated map output
from an internet mapping site and is for reference only. Data layers that appear on this map may or may not be accurate,
current, or otherwise reliable.

Aquifer Designation (Superficial)



Legend

Aquifer Designation (Superficial)

- All other values
- Secondary (undifferentiated)
- Secondary A
- Secondary B
- Unproductive

Permit Application Point

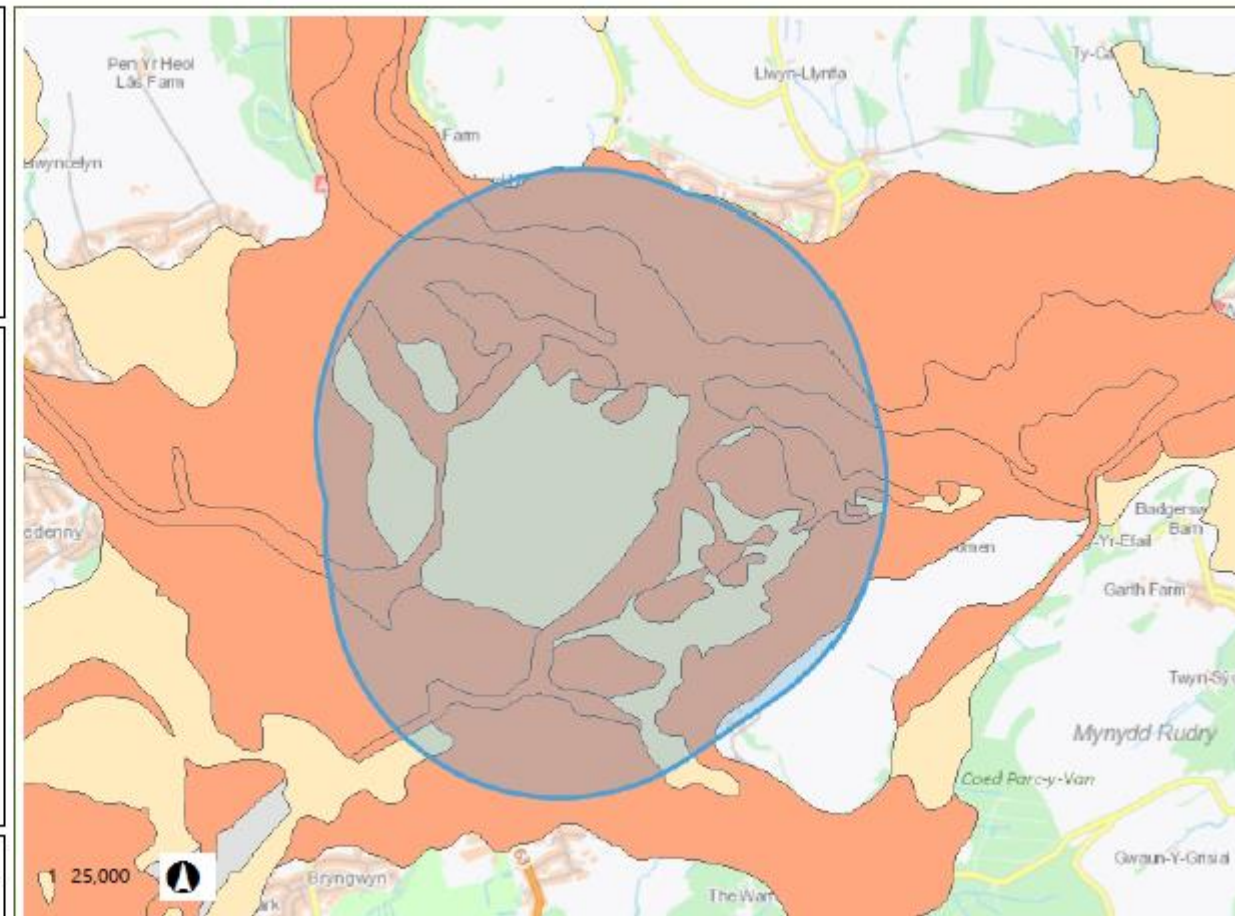
- Application
- Permit

Permit Application Line

- Application
- Permit

Permit Application Polygon

- Application
- Permit



1.3 0 0.64 1.3 Kilometers

British_National_Grid

© Crown Copyright and database right Ordnance Survey Natural Resources Wales, 10001974, 2015. © Hwlkins y Goron a hwlkins y Goron. All rights reserved. This map is a user generated static output from an internet mapping site and is for reference only. Data layers that appear on this map may or may not be accurate, current, or otherwise reliable.



Legend

Aquifer Designation (Bedrock)

- Principal
- Secondary (undifferentiated)
- Secondary A
- Secondary B
- Unproductive

Permit Application Point

- Application
- Permit

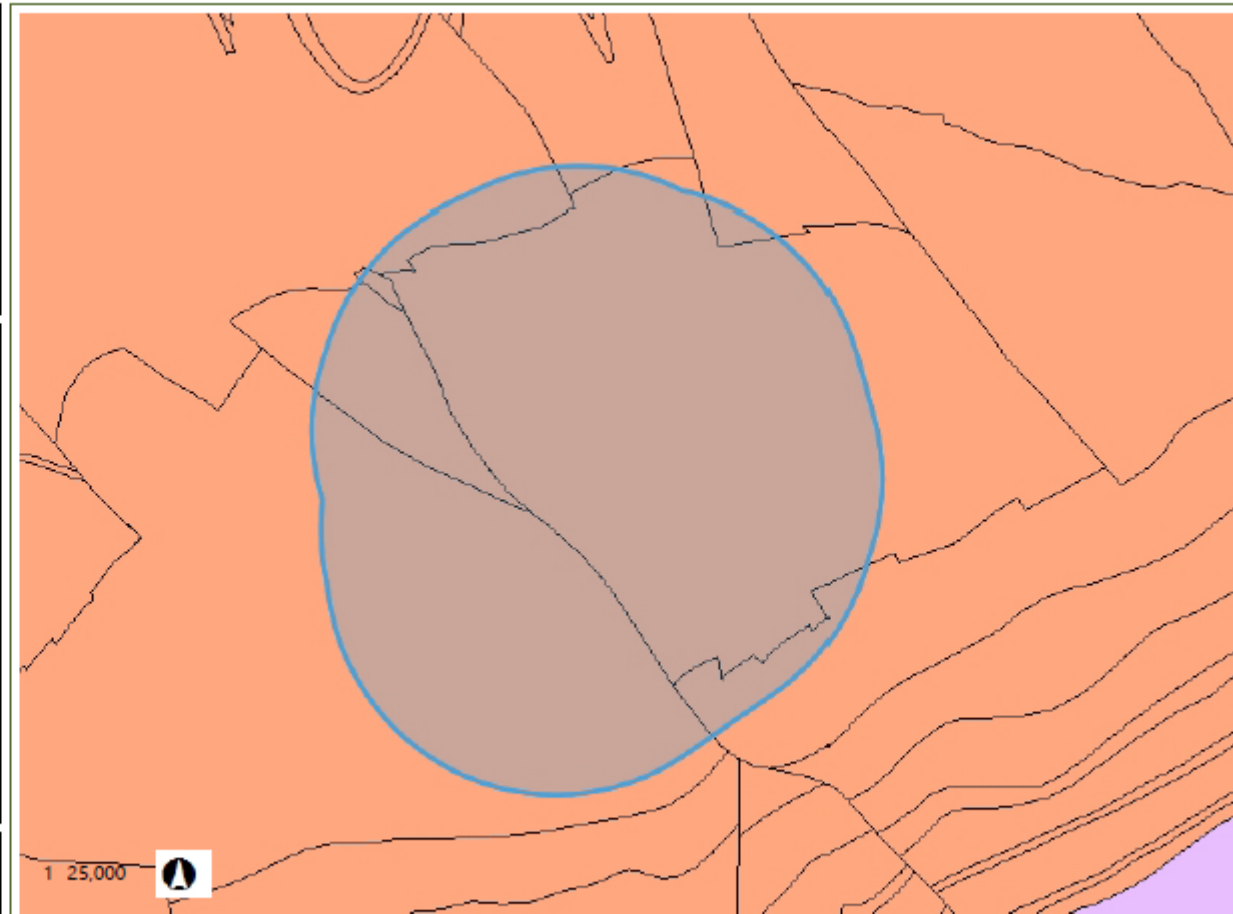
Permit Application Line

- Application
- Permit

Permit Application Polygon

- Application
- Permit

Notes



1:25,000 0 0.64 1.3 Kilometers
British_National_Grid

© Crown Copyright and database rights Ordnance Survey Natural Resources Wales, 100019741, 2015. © Haelhafnir y Goron, a hael crofta ddata Arddwg Ordnance Cyfoeth Naturiol Cymru, 100019741, 2015. This map is a user generated static output from an internet mapping site and is for reference only. Data layers that appear on this map may or may not be accurate, current, or otherwise reliable.