
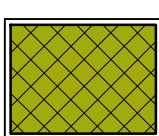


KEY

 EXTRA HEAVY STANDARD TREES
(Tree pit size: 1000x1000x750mm backfilled with topsoil)
14-16cm girth
4.25-6.0m height
1.8-2.1m clear stem
Rootballed

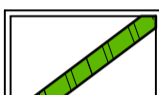
Acer campestre
Alnus glutinosa
Betula pendula
Prunus avium
Sorbus aucuparia
Tilia cordata 'Greenspire'

 PROPOSED THICKET MIX PLANTING
(300mm depth of topsoil onto 600mm depth subsoil)


Where woodland or thicket is planted next to a hard surface/kerb/fence, it should be positioned 1m from the edge.

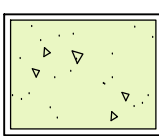
Transplants planted in groups of 7-15 of the same species on a 1.0m grid.

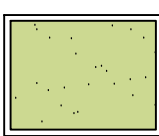
%	Species	Common Name	Size	Age	Root/Pot Size
5	Cornus sanguinea	600-800mm 1+1	OG		
30	Crataegus monogyna	600-800mm 1+1	OG		
5	Ligustrum vulgare	600-800mm 1+1	OG		
5	Prunus spinosa	600-800mm 1+1	OG		
5	Rosa canina	600-800mm 1+1	OG		
20	Salix caprea	600-800mm 1+1	OG		
10	Salix cinerea	600-800mm 1+1	OG		
10	Salix viminalis	600-800mm 1+1	OG		
5	Sambucus nigra	600-800mm 1+1	OG		
5	Viburnum opulus	600-800mm 1+1	OG		
100%					

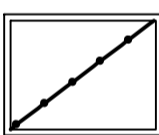
 PROPOSED INDIGENOUS HEDGEROW
(300mm depth of topsoil onto 600mm depth subsoil)
Planted at 450mm centres in a double staggered row. Rows to be 500mm apart.

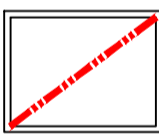
%	Species	Common Name	Size	Age	Root
5%	Acer campestre	600-800mm 1+1	OG		
50%	Crataegus monogyna	600-800mm 1+1	OG		
10%	Corylus avellana	600-800mm 1+1	OG		
5%	Ilex aquifolium	600-800mm	2L pot		
5%	Prunus spinosa	600-800mm 1+1	OG		
10%	Rosa canina	600-800mm 1+1	OG		
10%	Salix caprea	600-800mm 1+1	OG		
5%	Viburnum opulus	600-800mm 1+1	OG		

 PROPOSED CLOSE MOWN GRASS AREAS
(150mm depth of topsoil)

 PROPOSED WILDFLOWER GRASS SEED AREAS
(Cultivated subsoil to a depth of 300mm)

 PROPOSED ROUGH MOWN GRASS AREAS
(150mm depth of topsoil)

 FENCE

 SITE BOUNDARY

REV NOTE DATE AUTH

BCA

BARRY CHINN
associates
Landscape Architects

CLIENT
**INDUSTRIE CARTARIE
TRONCHETTI UK LIMITED**

PROJECT
ICT UK, PLOT C, AIRFIELDS

DRAWING
**LANDSCAPE STRATEGY PLAN
PHASE 1**

CONTRACT	2187-21	DRG NO.	02
DATE	23-08-2021	DRAWN HC	
ISSUE	PRELIMINARY	CHECKED DR	
SCALE	1:1000	ORIG SHEET A1	
CAD FILE	2187-21-01 - Landscape Strategy P1.dwg	REV	-