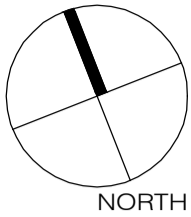


KEY



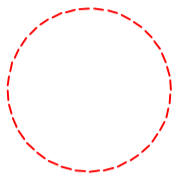
THIS DRAWING IS BASED ON FOLLOWING DOCUMENTS:  
- BCA LANDSCAPE ARCHITECT'S TREE SURVEY DRG.NO. 1973-19-01+02+03+04+05

REFER TO BB TREES LTD PRE DEVELOPMENT TREE SURVEY DATED JUNE 2019 FOR DETAILS OF EXISTING TREES.

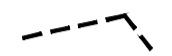
REFER TO BB TREES LTD ARBORICULTURAL ANALYSIS DATED JUNE 2019

TREE LOCATIONS SHOWN ARE BASED ON INFORMATION PROVIDED BY GREENHATCH SURVEYS

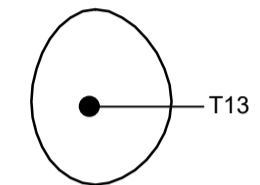
THIS DRAWING HAS BEEN PREPARED IN ACCORDANCE WITH BS5837:2012.



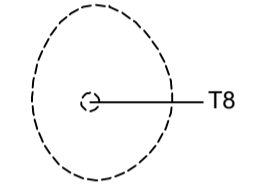
ROOT PROTECTION ZONE: Area of hatching around protected trees indicates the minimum Root Protection Area required in accordance with BB TREES LTD Arboricultural Analysis dated JUNE 2019.



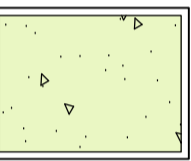
PROTECTIVE BARRIER: Existing trees to be retained shall be protected by protective barrier erected in accordance with the specification figure 2 of BS5837:2012. Barrier to be erected on the edge of the root protection area for each tree to be protected. To be erected prior to the commencement of any construction works on site.



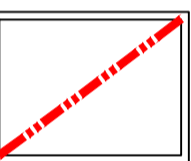
EXISTING TREES TO BE TO BE RETAINED AND PROTECTED AS PART OF THE PROPOSALS



EXISTING TREES TO BE REMOVED AS PART OF THE DEVELOPMENT TO FACILITATE CONSTRUCTION



PROPOSED WILDFLOWER REINSTATEMENT TO BANKS (300mm depth of subsoil)



SITE BOUNDARY

REV NOTE DATE AUTH

BCA

**BARRY CHINN**  
associates  
Landscape Architects

CLIENT  
**INDUSTRIE CARTARIE  
TRONCHETTI UK LIMITED**

PROJECT  
**ICT UK, PLOT C, AIRFIELDS**

DRAWING  
**TREE REMOVAL PLAN - RIVER  
DEE OUTFALL**

CONTRACT	2187-21	DRG NO.	05
DATE	23-08-2021	DRAWN HC	
ISSUE	PRELIMINARY	CHECKED DR	REV
SCALE	1:1000	ORIG SHEET A1	
CAD FILE	2187-21-05 - Tree Removal.dwg		-