

Site Details:

Client Ref: EMS_328824_442980
Report Ref: EMS-328824_442980
Grid Ref: 319614, 175703

Map Name: County Series Town Plan

Map date: 1880

Scale: 1:500

Printed at: 1:1,000



Surveyed 1880
 Revised N/A
 Edition N/A
 Copyright N/A
 Levelled N/A



Produced by
 Groundsure Insights
www.groundsure.com

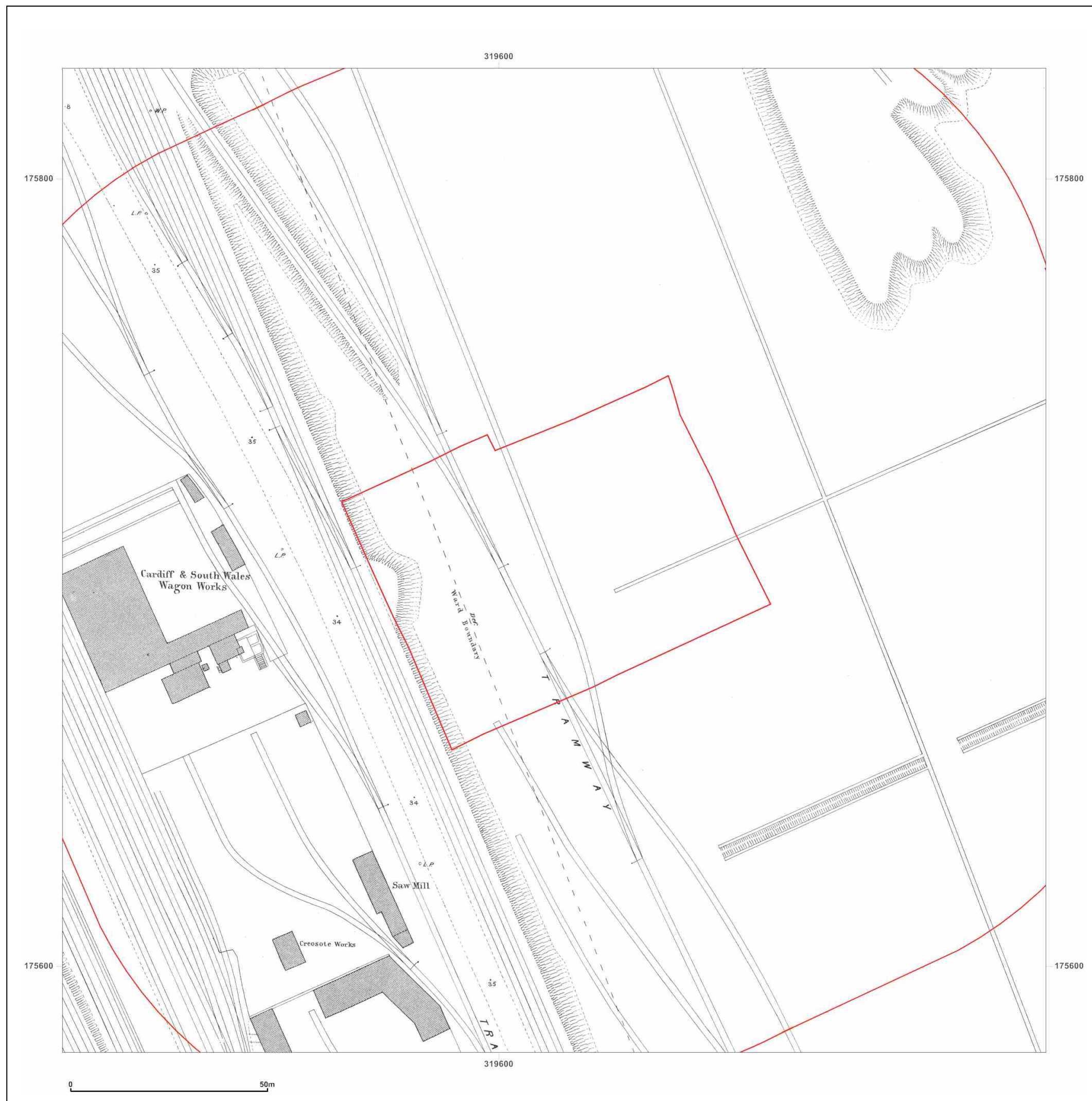


Supplied by:
www.emapsite.com
sales@emapsite.com

© Crown copyright and database rights 2015 Ordnance Survey 100035207

Production date: 09 October 2015

To view map legend click here [Legend](#)



Site Details:


Client Ref: EMS_328824_442980
Report Ref: EMS-328824_442980
Grid Ref: 319614, 175703

Map Name: County Series
Map date: 1882
Scale: 1:2,500
Printed at: 1:2,500



Surveyed 1882
Revised 1882
Edition N/A
Copyright N/A
Levelled N/A

Surveyed 1882
Revised 1882
Edition N/A
Copyright N/A
Levelled N/A



Produced by
Groundsure Insights
www.groundsure.com

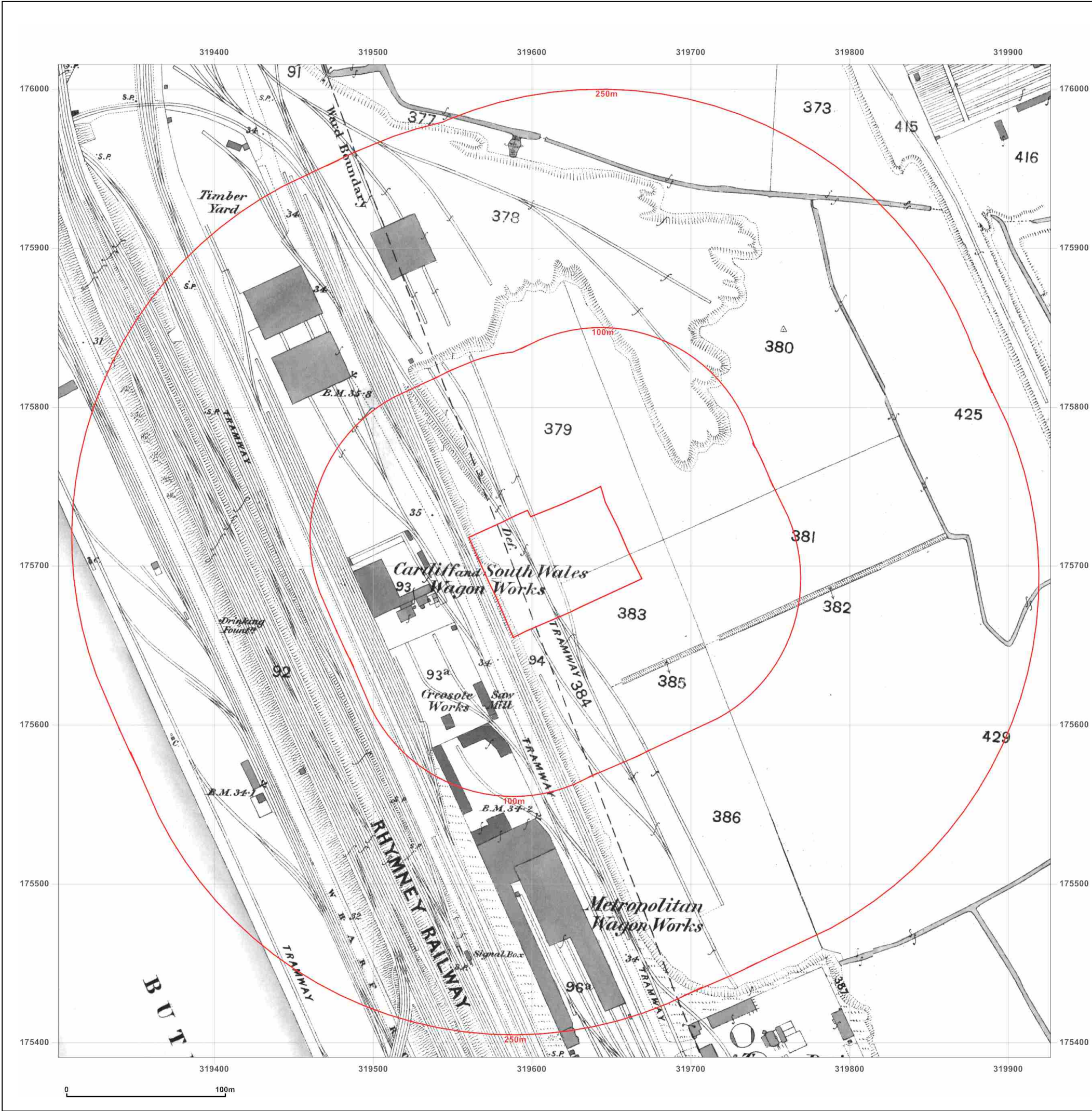


Supplied by:
www.emapsite.com
sales@emapsite.com

© Crown copyright and database rights 2015 Ordnance Survey 100035207

Production date: 09 October 2015

To view map legend click here [Legend](#)



Site Details:

Client Ref: EMS_328824_442980
Report Ref: EMS-328824_442980
Grid Ref: 319614, 175703

Map Name: County Series
Map date: 1901
Scale: 1:2,500
Printed at: 1:2,500



Surveyed 1901
Revised 1901
Edition N/A
Copyright N/A
Levelled N/A

Surveyed 1901
Revised 1901
Edition N/A
Copyright N/A
Levelled N/A



Produced by
Groundsure Insights
www.groundsure.com



Supplied by:
www.emapsite.com
sales@emapsite.com

© Crown copyright and database rights 2015 Ordnance Survey 100035207

Production date: 09 October 2015

To view map legend click here [Legend](#)



Site Details:


Client Ref: EMS_328824_442980
Report Ref: EMS-328824_442980
Grid Ref: 319614, 175703

Map Name: County Series
Map date: 1919-1920
Scale: 1:2,500
Printed at: 1:2,500



Surveyed 1920
Revised 1920
Edition N/A
Copyright N/A
Levelled N/A

Surveyed 1919
Revised 1919
Edition N/A
Copyright N/A
Levelled N/A



Produced by
Groundsure Insights
www.groundsure.com

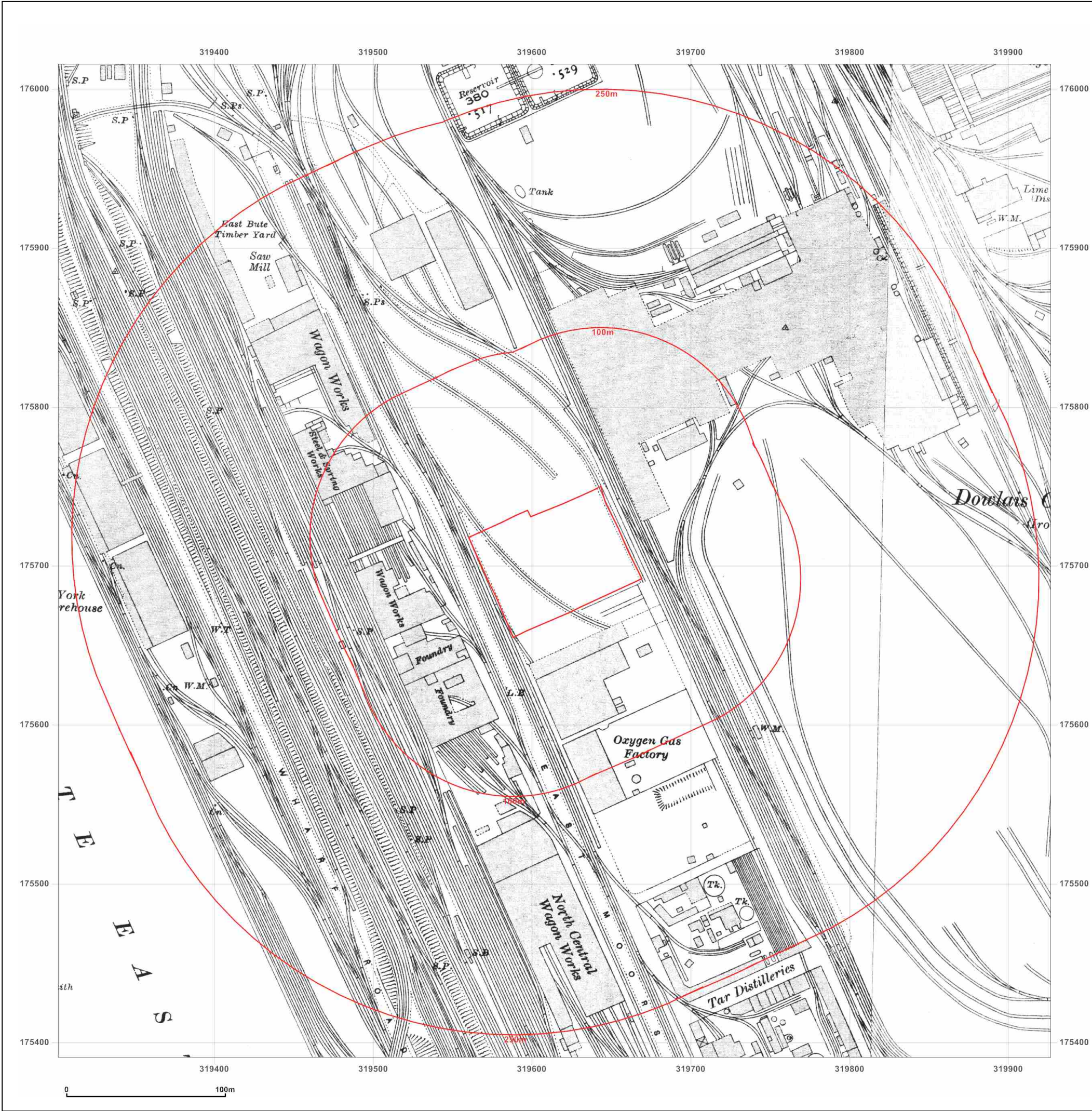


Supplied by:
www.emapsite.com
sales@emapsite.com

© Crown copyright and database rights 2015 Ordnance Survey 100035207

Production date: 09 October 2015

To view map legend click here [Legend](#)



Site Details:

Client Ref: EMS_328824_442980
Report Ref: EMS-328824_442980
Grid Ref: 319614, 175703

Map Name: County Series

Map date: 1942


Scale: 1:2,500

Printed at: 1:2,500



Surveyed 1942
Revised 1942
Edition N/A
Copyright N/A
Levelled N/A

Surveyed 1942
Revised 1942
Edition N/A
Copyright N/A
Levelled N/A



Produced by
Groundsure Insights
www.groundsure.com

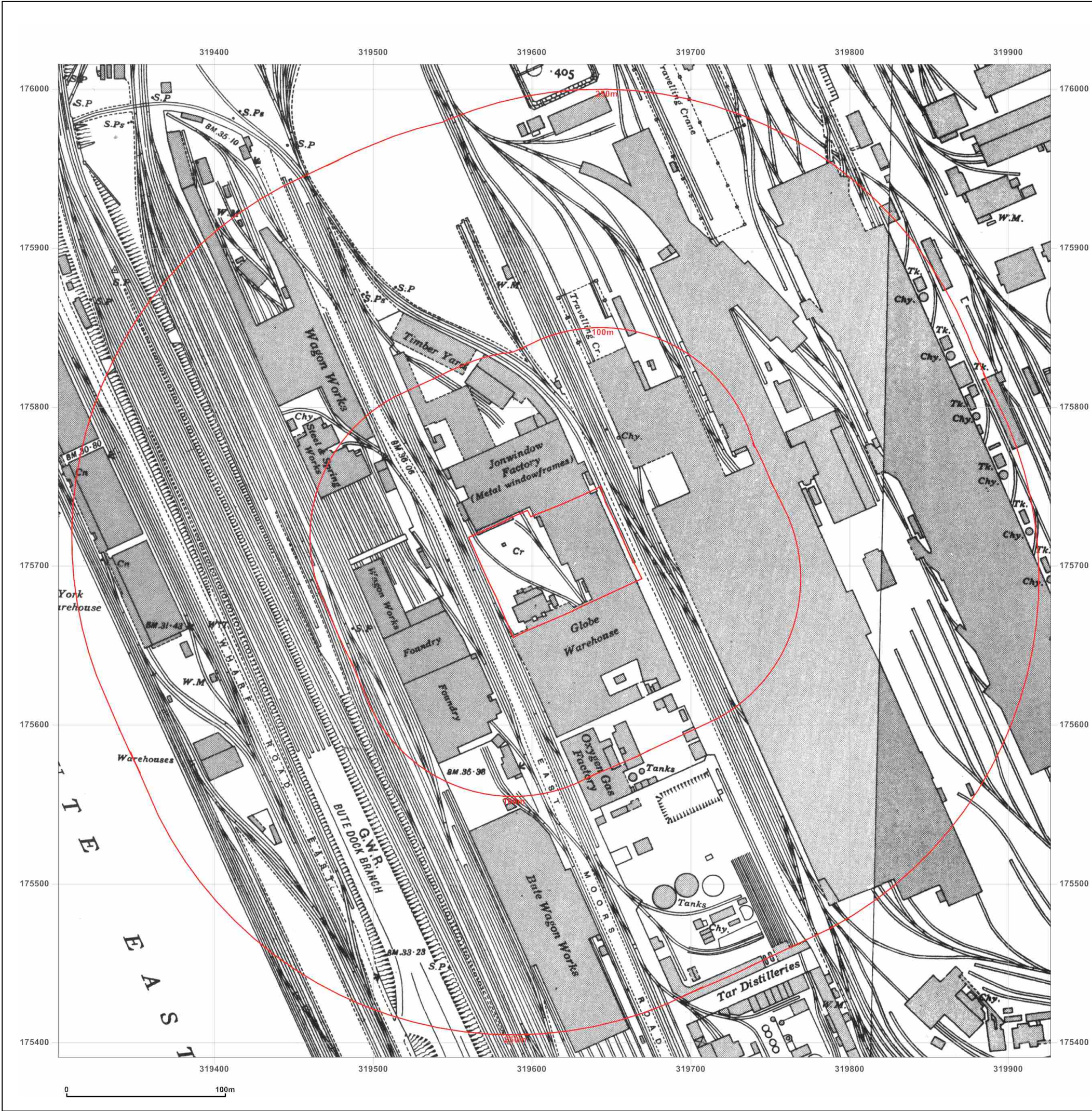


Supplied by:
www.emapsite.com
sales@emapsite.com

© Crown copyright and database rights 2015 Ordnance Survey 100035207

Production date: 09 October 2015

To view map legend click here [Legend](#)



Site Details:

Client Ref: EMS_328824_442980
Report Ref: EMS-328824_442980
Grid Ref: 319614, 175703

Map Name: National Grid

Map date: 1953

Scale: 1:1,250

Printed at: 1:2,000



Surveyed 1953
 Revised 1953
 Edition N/A
 Copyright N/A
 Levelled 1948

Surveyed 1953
 Revised 1953
 Edition N/A
 Copyright N/A
 Levelled 1948

Surveyed 1953
 Revised 1953
 Edition N/A
 Copyright N/A
 Levelled 1948

Surveyed 1953
 Revised 1953
 Edition N/A
 Copyright N/A
 Levelled 1948



Produced by
 Groundsure Insights
www.groundsure.com

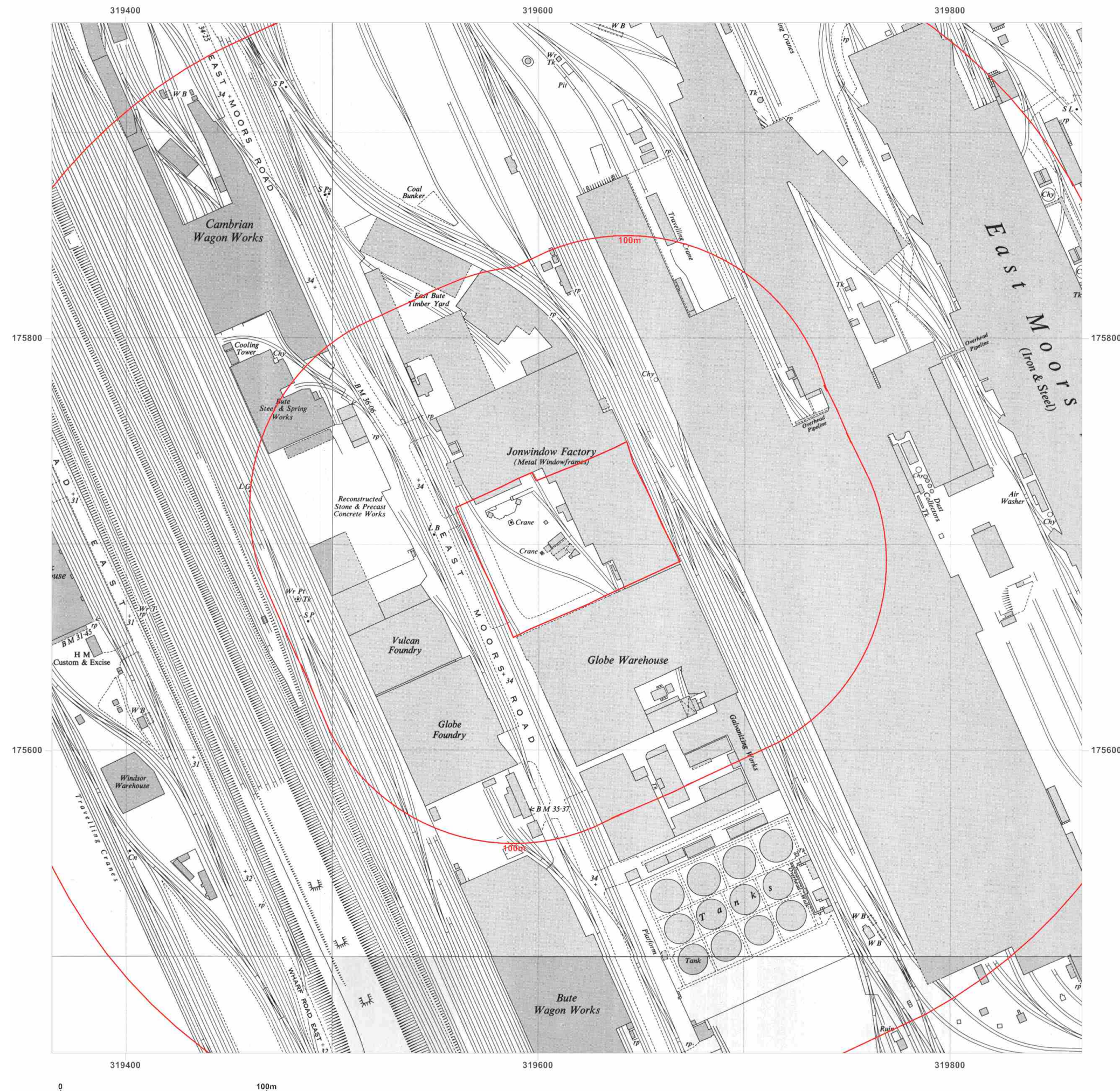


Supplied by:
www.emapsite.com
sales@emapsite.com

© Crown copyright and database rights 2015 Ordnance Survey 100035207

Production date: 09 October 2015

To view map legend click here [Legend](#)



Site Details:

Client Ref: EMS_328824_442980
Report Ref: EMS-328824_442980
Grid Ref: 319614, 175703

Map Name: National Grid
Map date: 1970
Scale: 1:1,250
Printed at: 1:2,000



Surveyed 1953
Revised 1969
Edition N/A
Copyright 1970
Levelled 1961

Surveyed 1953
Revised 1969
Edition N/A
Copyright 1970
Levelled 1961

Surveyed 1953
Revised 1969
Edition N/A
Copyright 1970
Levelled 1961

Surveyed 1953
Revised 1970
Edition N/A
Copyright 1970
Levelled 1961



Produced by
Groundsure Insights
www.groundsure.com



Supplied by:
www.emapsite.com
sales@emapsite.com

© Crown copyright and database rights 2015 Ordnance Survey 100035207

Production date: 09 October 2015

To view map legend click here [Legend](#)



Site Details:

Client Ref: EMS_328824_442980
Report Ref: EMS-328824_442980
Grid Ref: 319614, 175703

Map Name: National Grid

Map date: 1979-1983

Scale: 1:1,250

Printed at: 1:2,000



Surveyed 1961
 Revised 1983
 Edition N/A
 Copyright 1983
 Levelled 1961

Surveyed 1961
 Revised 1983
 Edition N/A
 Copyright 1983
 Levelled 1961

Surveyed 1979
 Revised 1979
 Edition N/A
 Copyright 1979
 Levelled 1961

Surveyed 1961
 Revised 1983
 Edition N/A
 Copyright 1983
 Levelled 1961



Produced by
 Groundsure Insights
www.groundsure.com



Supplied by:
www.emapsite.com
sales@emapsite.com

© Crown copyright and database rights 2015 Ordnance Survey 100035207

Production date: 09 October 2015

To view map legend click here [Legend](#)



Site Details:

Client Ref: EMS_328824_442980
Report Ref: EMS-328824_442980
Grid Ref: 319614, 175703

Map Name: National Grid
Map date: 1995
Scale: 1:1,250
Printed at: 1:2,000



Surveyed 1995
Revised 1995
Edition N/A
Copyright 1995
Levelled N/A

Surveyed N/A
Revised N/A
Edition N/A
Copyright 1995
Levelled N/A

Surveyed 1995
Revised 1995
Edition N/A
Copyright 1995
Levelled N/A

Surveyed N/A
Revised N/A
Edition N/A
Copyright N/A
Levelled N/A



Produced by
Groundsure Insights
www.groundsure.com



Supplied by:
www.emapsite.com
sales@emapsite.com

© Crown copyright and database rights 2015 Ordnance Survey 100035207

Production date: 09 October 2015

To view map legend click here [Legend](#)



Site Details:

Client Ref: EMS_328824_442980
Report Ref: EMS-328824_442980
Grid Ref: 319614, 175703

Map Name: National Grid

Map date: 1992-1995

Scale: 1:1,250

Printed at: 1:2,000



Surveyed N/A
 Revised N/A
 Edition N/A
 Copyright 1992
 Levelled N/A

Surveyed N/A
 Revised N/A
 Edition N/A
 Copyright 1993
 Levelled N/A

Surveyed N/A
 Revised N/A
 Edition N/A
 Copyright 1995
 Levelled N/A

Surveyed N/A
 Revised N/A
 Edition N/A
 Copyright 1995
 Levelled N/A



Produced by
 Groundsure Insights
www.groundsure.com



Supplied by:
www.emapsite.com
sales@emapsite.com

© Crown copyright and database rights 2015 Ordnance Survey 100035207

Production date: 09 October 2015

To view map legend click here [Legend](#)

