

Site Details:

Client Ref: EMS_328824_442980
Report Ref: EMS-328824_442980
Grid Ref: 319614, 175703

Map Name: County Series


Map date: 1879-1881

Scale: 1:10,560

Printed at: 1:10,560



Surveyed 1881
Revised 1881
Edition N/A
Copyright N/A
Levelled N/A



Surveyed 1879
Revised 1879
Edition N/A
Copyright N/A
Levelled N/A



Produced by
Groundsure Insights
www.groundsure.com

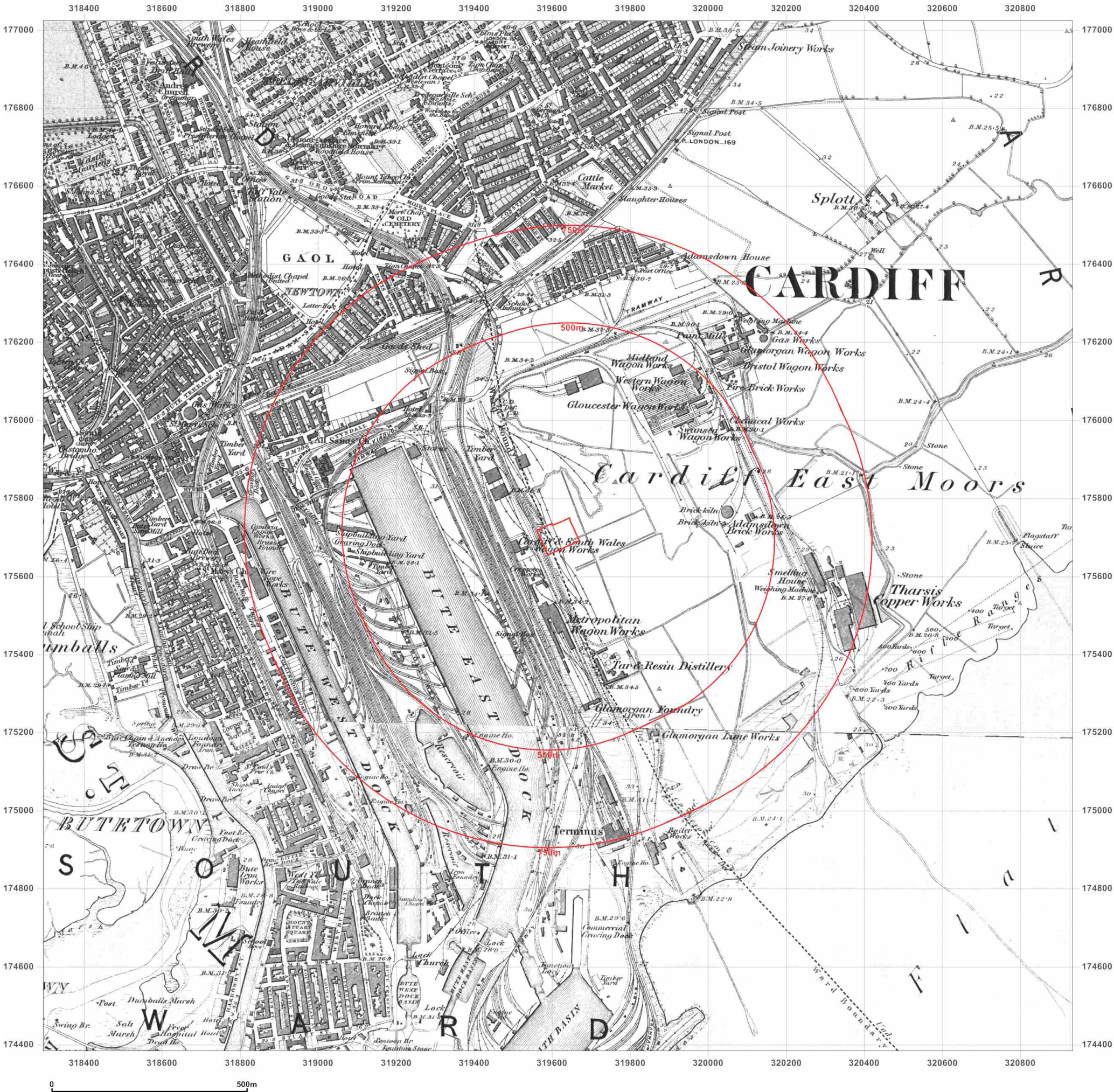


Supplied by:
www.emapsite.com
sales@emapsite.com

© Crown copyright and database rights 2015 Ordnance Survey 100035207

Production date: 09 October 2015

To view map legend click here [Legend](#)



Site Details:

Client Ref: EMS_328824_442980
Report Ref: EMS-328824_442980
Grid Ref: 319614, 175703

Map Name: County Series

Map date: 1899

Scale: 1:10,560

Printed at: 1:10,560



Surveyed 1879
Revised 1899
Edition N/A
Copyright N/A
Levelled N/A



Produced by
Groundsure Insights
www.groundsure.com

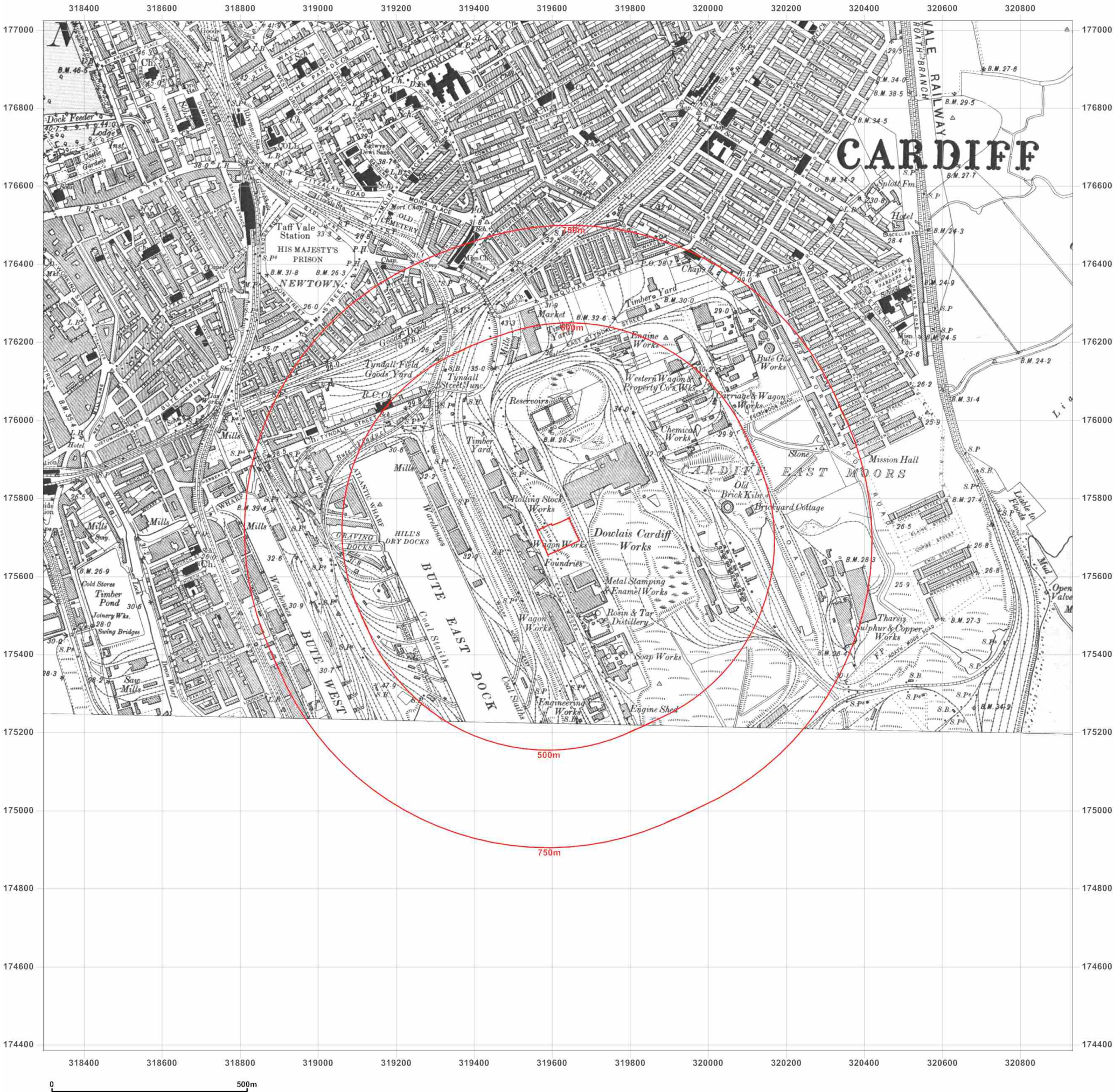


Supplied by:
www.emapsite.com
sales@emapsite.com

© Crown copyright and database rights 2015 Ordnance Survey 100035207

Production date: 09 October 2015

To view map legend click here [Legend](#)



Site Details:

Client Ref: EMS_328824_442980
Report Ref: EMS-328824_442980
Grid Ref: 319614, 175703

Map Name: County Series

Map date: 1915-1916

Scale: 1:10,560

Printed at: 1:10,560



Surveyed 1878
Revised 1916
Edition N/A
Copyright N/A
Levelled N/A

Surveyed 1878
Revised 1915
Edition N/A
Copyright N/A
Levelled N/A



Produced by
Groundsure Insights
www.groundsure.com



Supplied by:
www.emapsite.com
sales@emapsite.com

© Crown copyright and database rights 2015 Ordnance Survey 100035207

Production date: 09 October 2015

To view map legend click here [Legend](#)



Site Details:

Client Ref: EMS_328824_442980
Report Ref: EMS-328824_442980
Grid Ref: 319614, 175703

Map Name: County Series


Map date: 1922

Scale: 1:10,560

Printed at: 1:10,560



Surveyed 1878
Revised 1922
Edition N/A
Copyright N/A
Levelled N/A



Surveyed 1878
Revised 1922
Edition N/A
Copyright N/A
Levelled N/A



Produced by
Groundsure Insights
www.groundsure.com



Supplied by:
www.emapsite.com
sales@emapsite.com

© Crown copyright and database rights 2015 Ordnance Survey 100035207

Production date: 09 October 2015

To view map legend click here [Legend](#)



Site Details:

Client Ref: EMS_328824_442980
Report Ref: EMS-328824_442980
Grid Ref: 319614, 175703

Map Name: County Series

Map date: 1938

Scale: 1:10,560

Printed at: 1:10,560



Surveyed 1878
Revised 1938
Edition N/A
Copyright N/A
Levelled N/A

Surveyed 1878
Revised 1938
Edition 1938
Copyright N/A
Levelled N/A



Produced by
Groundsure Insights
www.groundsure.com



Supplied by:
www.emapsite.com
sales@emapsite.com

© Crown copyright and database rights 2015 Ordnance Survey 100035207

Production date: 09 October 2015

To view map legend click here [Legend](#)



Site Details:

Client Ref: EMS_328824_442980
Report Ref: EMS-328824_442980
Grid Ref: 319614, 175703

Map Name: County Series

Map date: 1947

Scale: 1:10,560

Printed at: 1:10,560



Surveyed 1878
Revised 1947
Edition N/A
Copyright N/A
Levelled N/A

Surveyed 1878
Revised 1947
Edition N/A
Copyright N/A
Levelled N/A



Produced by
Groundsure Insights
www.groundsure.com



Supplied by:
www.emapsite.com
sales@emapsite.com

© Crown copyright and database rights 2015 Ordnance Survey 100035207

Production date: 09 October 2015

To view map legend click here [Legend](#)



Site Details:

Client Ref: EMS_328824_442980
Report Ref: EMS-328824_442980
Grid Ref: 319614, 175703

Map Name: Provisional
Map date: 1963-1965
Scale: 1:10,560
Printed at: 1:10,560



Surveyed 1878
Revised 1947
Edition N/A
Copyright N/A
Levelled N/A

Surveyed 1964
Revised 1964
Edition N/A
Copyright N/A
Levelled N/A

Surveyed N/A
Revised 1964
Edition 1965
Copyright 1965
Levelled N/A

Surveyed N/A
Revised 1963
Edition N/A
Copyright N/A
Levelled N/A



Produced by
Groundsure Insights
www.groundsure.com



Supplied by:
www.emapsite.com
sales@emapsite.com

© Crown copyright and database rights 2015 Ordnance Survey 100035207

Production date: 09 October 2015

To view map legend click here [Legend](#)



Site Details:

Client Ref: EMS_328824_442980
Report Ref: EMS-328824_442980
Grid Ref: 319614, 175703

Map Name: National Grid
Map date: 1970-1974
Scale: 1:10,000
Printed at: 1:10,000




Surveyed 1973
Revised 1973
Edition N/A
Copyright N/A
Levelled N/A

Surveyed 1972
Revised 1973
Edition N/A
Copyright N/A
Levelled N/A

Surveyed 1974
Revised 1974
Edition N/A
Copyright N/A
Levelled N/A

Surveyed 1970
Revised 1970
Edition N/A
Copyright N/A
Levelled N/A



Produced by
Groundsure Insights
www.groundsure.com



Supplied by:
www.emapsite.com
sales@emapsite.com

© Crown copyright and database rights 2015 Ordnance Survey 100035207

Production date: 09 October 2015

To view map legend click here [Legend](#)



Site Details:


Client Ref: EMS_328824_442980
Report Ref: EMS-328824_442980
Grid Ref: 319614, 175703

Map Name: National Grid
Map date: 1983-1987
Scale: 1:10,000
Printed at: 1:10,000



Surveyed 1984
Revised 1984
Edition N/A
Copyright N/A
Levelled N/A

Surveyed 1983
Revised 1987
Edition N/A
Copyright N/A
Levelled N/A



Surveyed 1981
Revised 1983
Edition N/A
Copyright N/A
Levelled N/A



Produced by
Groundsure Insights
www.groundsure.com

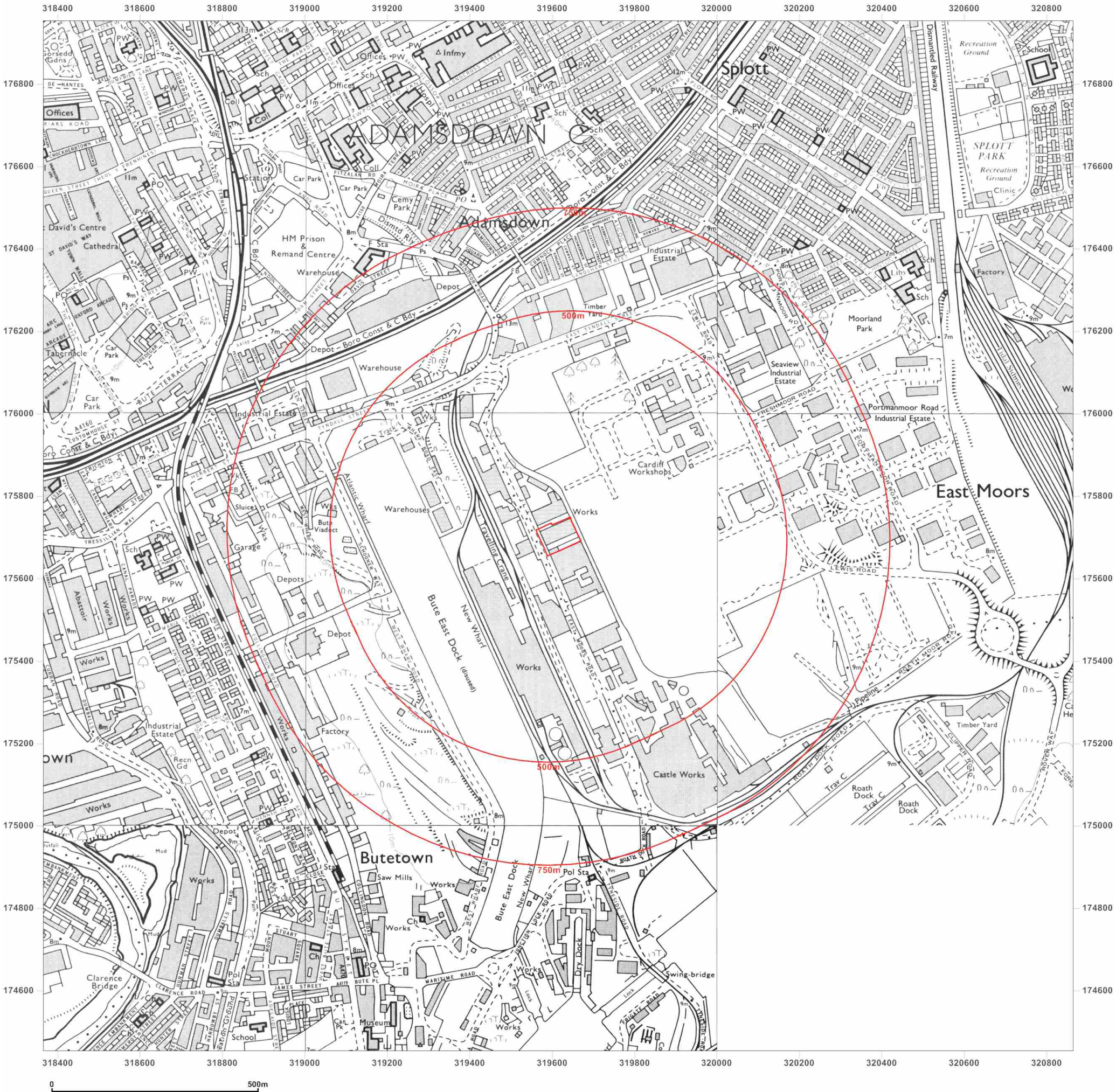


Supplied by:
www.emapsite.com
sales@emapsite.com

© Crown copyright and database rights 2015 Ordnance Survey 100035207

Production date: 09 October 2015

To view map legend click here [Legend](#)




Site Details:

Client Ref: EMS_328824_442980
Report Ref: EMS-328824_442980
Grid Ref: 319614, 175703

Map Name: National Grid
Map date: 1989-1992
Scale: 1:10,000
Printed at: 1:10,000



Surveyed 1984
Revised 1989
Edition N/A
Copyright N/A
Levelled N/A



Surveyed 1967
Revised 1992
Edition N/A
Copyright N/A
Levelled N/A



Produced by
Groundsure Insights
www.groundsure.com

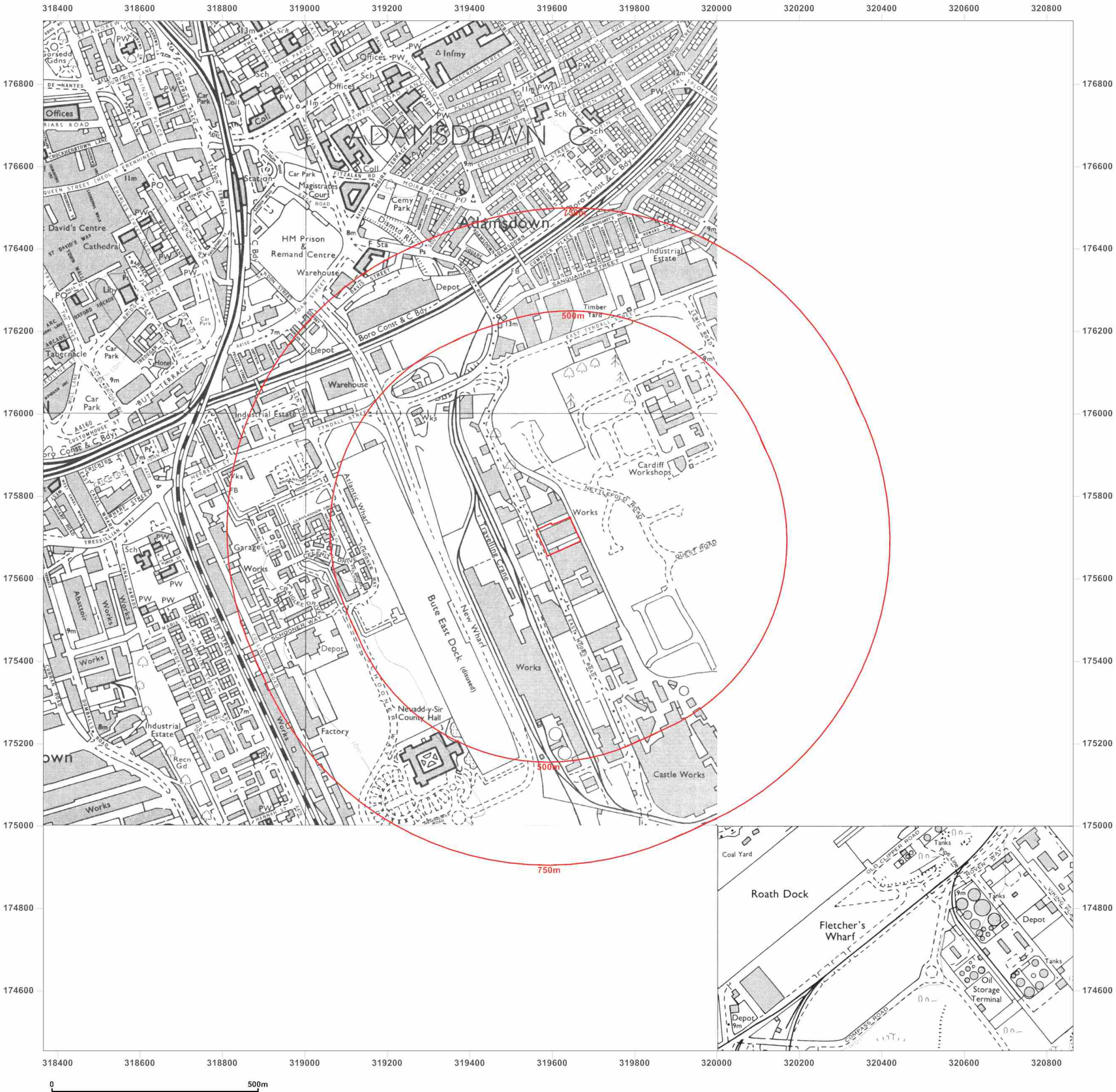


Supplied by:
www.emapsite.com
sales@emapsite.com

© Crown copyright and database rights 2015 Ordnance Survey 100035207

Production date: 09 October 2015

To view map legend click here [Legend](#)




Site Details:

Client Ref: EMS_328824_442980
Report Ref: EMS-328824_442980
Grid Ref: 319614, 175703

Map Name: National Grid
Map date: 1994-1995
Scale: 1:10,000
Printed at: 1:10,000



Surveyed 1984
Revised 1994
Edition N/A
Copyright N/A
Levelled N/A



Surveyed 1981
Revised 1995
Edition N/A
Copyright N/A
Levelled N/A



Produced by
Groundsure Insights
www.groundsure.com



Supplied by:
www.emapsite.com
sales@emapsite.com

© Crown copyright and database rights 2015 Ordnance Survey 100035207

Production date: 09 October 2015

To view map legend click here [Legend](#)



Site Details:

Client Ref: EMS_328824_442980
Report Ref: EMS-328824_442980
Grid Ref: 319614, 175703

Map Name: 1:10,000 Raster

Map date: 2002

Scale: 1:10,000

Printed at: 1:10,000



2002



Produced by
Groundsure Insights
www.groundsure.com



Supplied by:
www.emapsite.com
sales@emapsite.com

© Crown copyright and database rights 2015 Ordnance Survey 100035207

Production date: 09 October 2015

To view map legend click here [Legend](#)



Site Details:

Client Ref: EMS_328824_442980
Report Ref: EMS-328824_442980
Grid Ref: 319614, 175703

Map Name: National Grid

Map date: 2010

Scale: 1:10,000

Printed at: 1:10,000



2010



Produced by
Groundsure Insights
www.groundsure.com

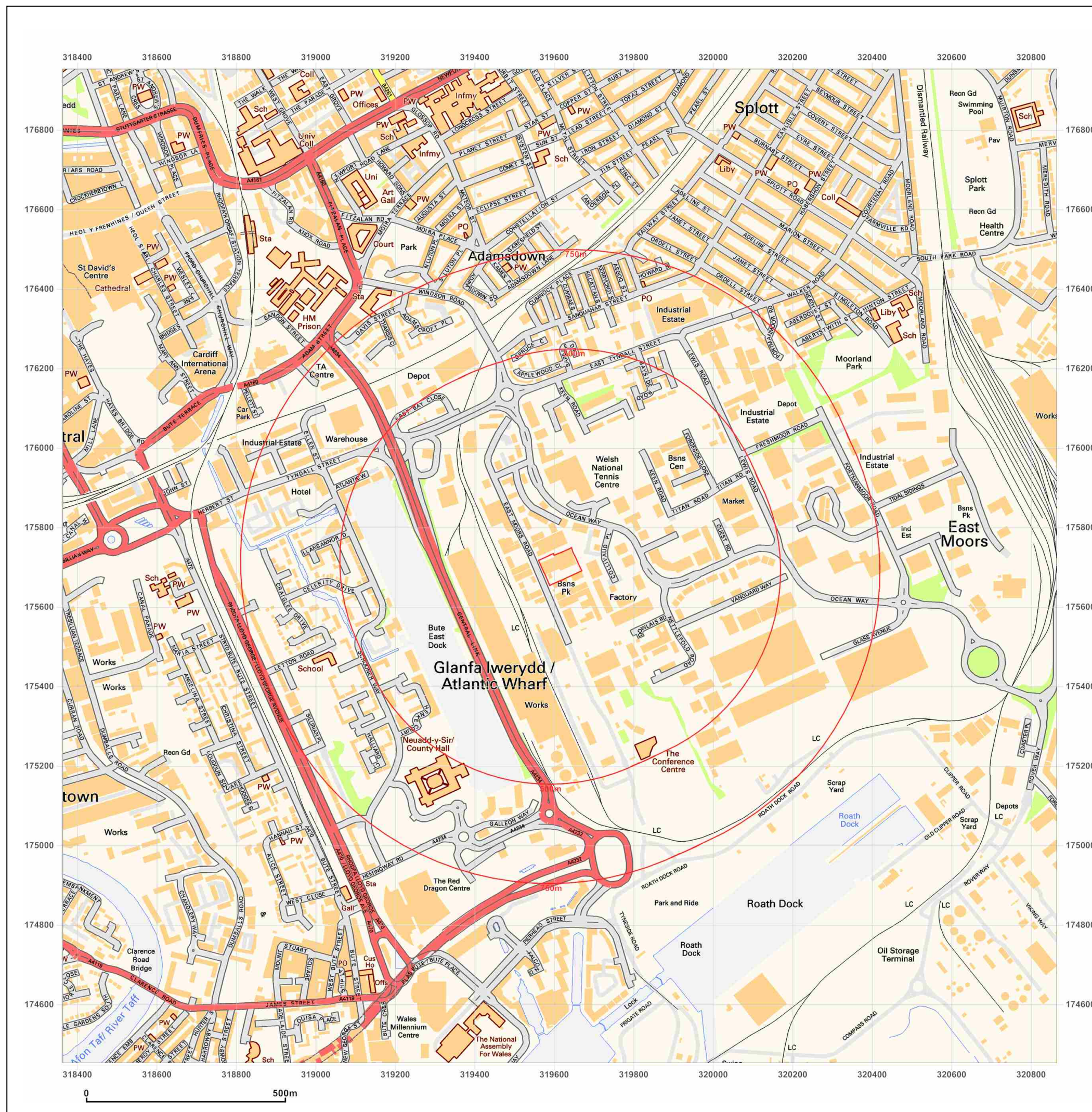


Supplied by:
www.emapsite.com
sales@emapsite.com

© Crown copyright and database rights 2015 Ordnance Survey 100035207

Production date: 09 October 2015

To view map legend click here [Legend](#)



Site Details:

Client Ref: EMS_328824_442980
Report Ref: EMS-328824_442980
Grid Ref: 319614, 175703

Map Name: National Grid

Map date: 2014

Scale: 1:10,000

Printed at: 1:10,000



2014



Produced by
Groundsure Insights
www.groundsure.com



Supplied by:
www.emapsite.com
sales@emapsite.com

© Crown copyright and database rights 2015 Ordnance Survey 100035207

Production date: 09 October 2015

To view map legend click here [Legend](#)

