



Ordnance Survey Plan

Published 1990 - 1993

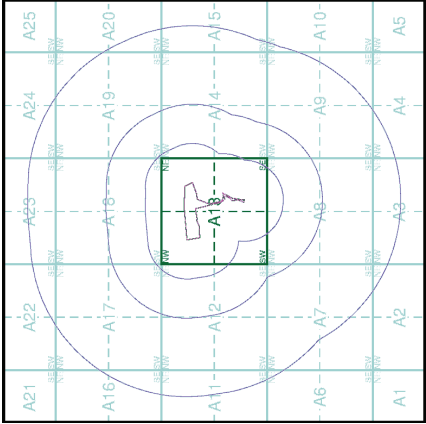
Source map scale - 1:10,000

The historical maps shown were reproduced from maps predominantly held at the scale adopted for England, Wales and Scotland in the 1840's. In 1854 the 1:2,500 scale was adopted for mapping urban areas; these maps were used to update the 1:10,560 maps. The published date given therefore is often some years later than the surveyed date. Before 1938, all OS maps were based on the Cassini Projection, with independent surveys of a single county or group of counties, giving rise to significant inaccuracies in outlying areas. In the late 1940's, a Provisional Edition was produced, which updated the 1:10,560 mapping from a number of sources. The maps appear unfinished - with all military camps and other strategic sites removed. These maps were initially overprinted with the National Grid. In 1970, the first 1:10,000 maps were produced using the Transverse Mercator Projection. The revision process continued until recently, with new editions appearing every 10 years or so for urban areas.

Map Name(s) and Date(s)

ST08SW	ST08SE
1993	1993
1:10,000	1:10,000
ST07NE	
1990	
1:10,000	

Historical Map - Slice A



Order Details

Order Number: 85780900 1_1
Customer Ref: 13685 Ty Newydd Farm
National Grid Reference: 306000, 181280

Slice: A
Site Area (Ha): 3.15
Search Buffer (m): 1000

Site Details

Site at 306040, 181410



Tel: 0844 844 9952
Fax: 0844 844 9951
Web: www.envirocheck.co.uk

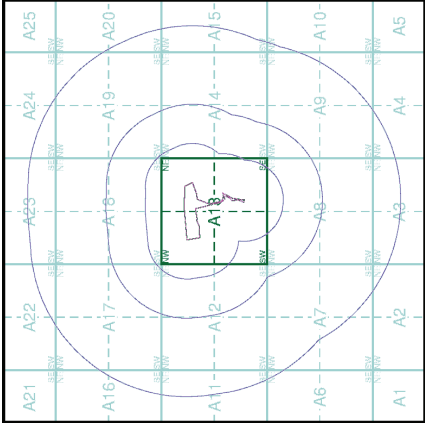


Historical Aerial Photography Published 2000

This aerial photography was produced by Getmapping, these vertical aerial photographs provide a seamless, full colour survey of the whole of Great Britain



Historical Aerial Photography - Slice A



Order Details

Order Number: 85780900_1_1
Customer Ref: 13685 Ty Newydd Farm
National Grid Reference: 306000, 181280
Slice: A
Site Area (Ha): 3.15
Search Buffer (m): 1000

Site Details

Site at 306040, 181410



Tel: 0844 844 9952
Fax: 0844 844 9951
Web: www.envirocheck.co.uk



10k Raster Mapping

Published 2006

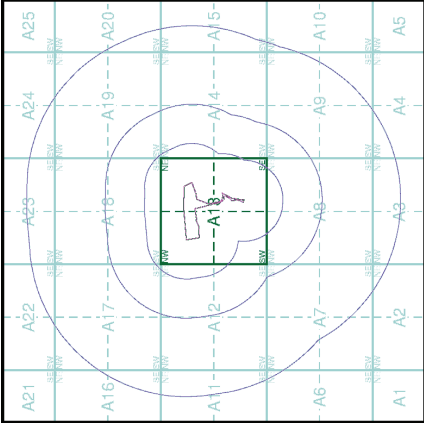
Source map scale - 1:10,000

The historical maps shown were produced from the Ordnance Survey's 1:10,000 colour raster mapping. These maps are derived from Landplan which replaced the old 1:10,000 maps originally published in 1970. The data is highly detailed showing buildings, fences and field boundaries as well as all roads, tracks and paths. Road names are also included together with the relevant road number and classification. Boundary information depiction includes county, unitary authority, district, civil parish and constituency.

Map Name(s) and Date(s)

ST06SW	2006	1:10,000
ST08SE	2006	1:10,000
ST07NW	2006	1:10,000
ST07NE	2006	1:10,000

Historical Map - Slice A



Order Details

Order Number: 85780900 1_1
Customer Ref: 13685 Ty Newydd Farm
National Grid Reference: 306000, 181280

Slice: A
Site Area (Ha): 3.15
Search Buffer (m): 1000

Site Details

Site at 306040, 181410



Tel: 0844 844 9952
Fax: 0844 844 9951
Web: www.envirocheck.co.uk



VectorMap Local

Published 2016

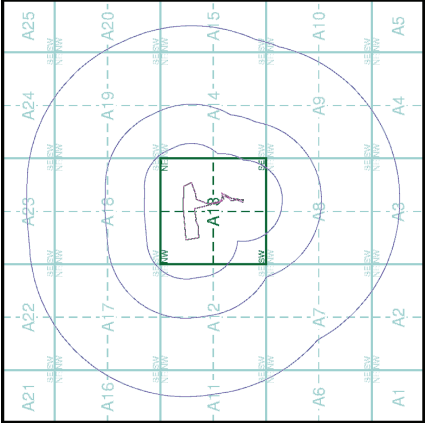
Source map scale - 1:10,000

VectorMap Local (Raster) is Ordnance Survey's highest detailed 'backdrop' mapping product. These maps are produced from OS's VectorMap Local, a simple vector dataset at a nominal scale of 1:10,000, covering the whole of Great Britain, that has been designed for creating graphical mapping. OS VectorMap Local is derived from large-scale information surveyed at 1:1250 scale (covering major towns and cities), 1:2500 scale (smaller towns, villages and developed rural areas), and 1:10 000 scale (mountain, moorland and river estuary areas).

Map Name(s) and Date(s)

ST08SW	ST08SE
2016	2016
Variable	Variable
Variable	Variable
ST07NW	ST07NE
2016	2016
Variable	Variable
Variable	Variable

Historical Map - Slice A



Order Details

Order Number: 85780900 1_1
Customer Ref: 13685 Ty Newydd Farm
National Grid Reference: 306000, 181280

Slice: A
Site Area (Ha): 3.15
Search Buffer (m): 1000

Site Details

Site at 306040, 181410



Tel: 0844 844 9952
Fax: 0844 844 9951
Web: www.envirocheck.co.uk